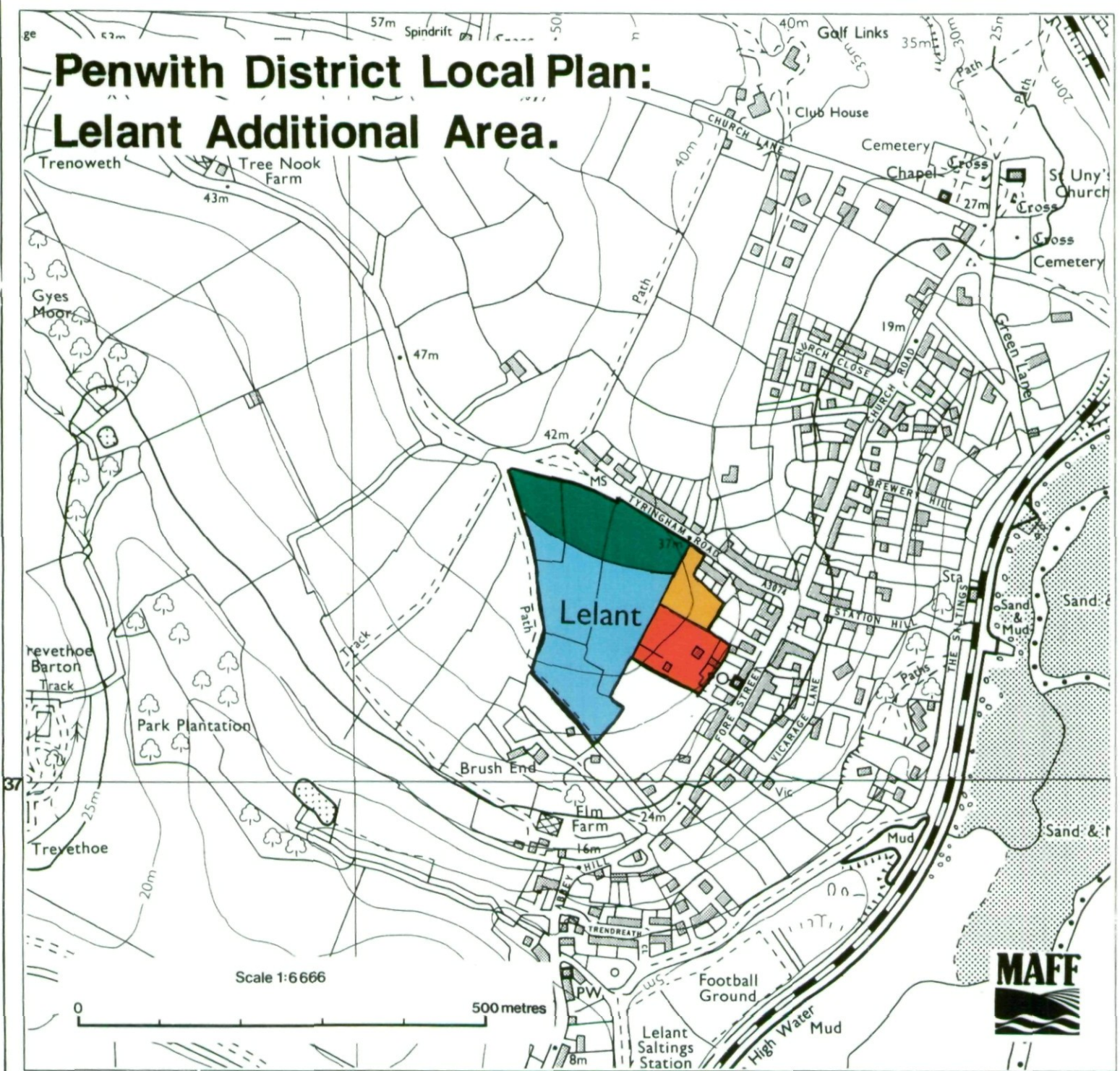


Penwith District Local Plan: Lelant Additional Area.

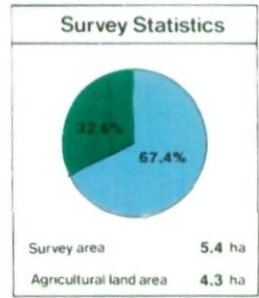
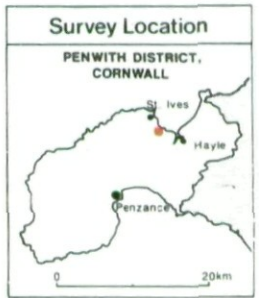


Ministry of Agriculture, Fisheries and Food Agricultural Land Classification

Agricultural Land			
ALC grade	Agricultural land quality	Degree of limitation	
Grade 1	Excellent	None or very minor	* (white box)
Grade 2	Very good	Minor	(blue box)
Grade 3a	Good	Moderate	(green box)
Grade 3b	Moderate	Moderate to severe	* (white box)
Grade 4	Poor	Severe	* (white box)
Grade 5	Very poor	Very severe	* (white box)

Other Land Categories			
Urban	(red box)	Agricultural buildings	* (white box)
Non-agricultural	(orange box)	Open water	* (white box)
Woodland	(white box with *W)	Not surveyed	* (white box)

*Grade/Category not present within survey area.
Further details contained in report: Agricultural Land Classification: MAFF 1988



The information is accurate at the base map scale but any enlargement would be misleading.
Reproduction in whole or in part by any means is prohibited without the prior permission of MAFF.

MAFF

Surveyed and mapped by the ADAS Statutory Resource Planning Team, Bristol
Date: April 92
Ref no: 34-92
Based upon the 1987 Ordnance Survey 1:10 000 map with the permission of The Controller of Her Majesty's Stationery Office. Crown Copyright Reserved
Crown Copyright Reserved

