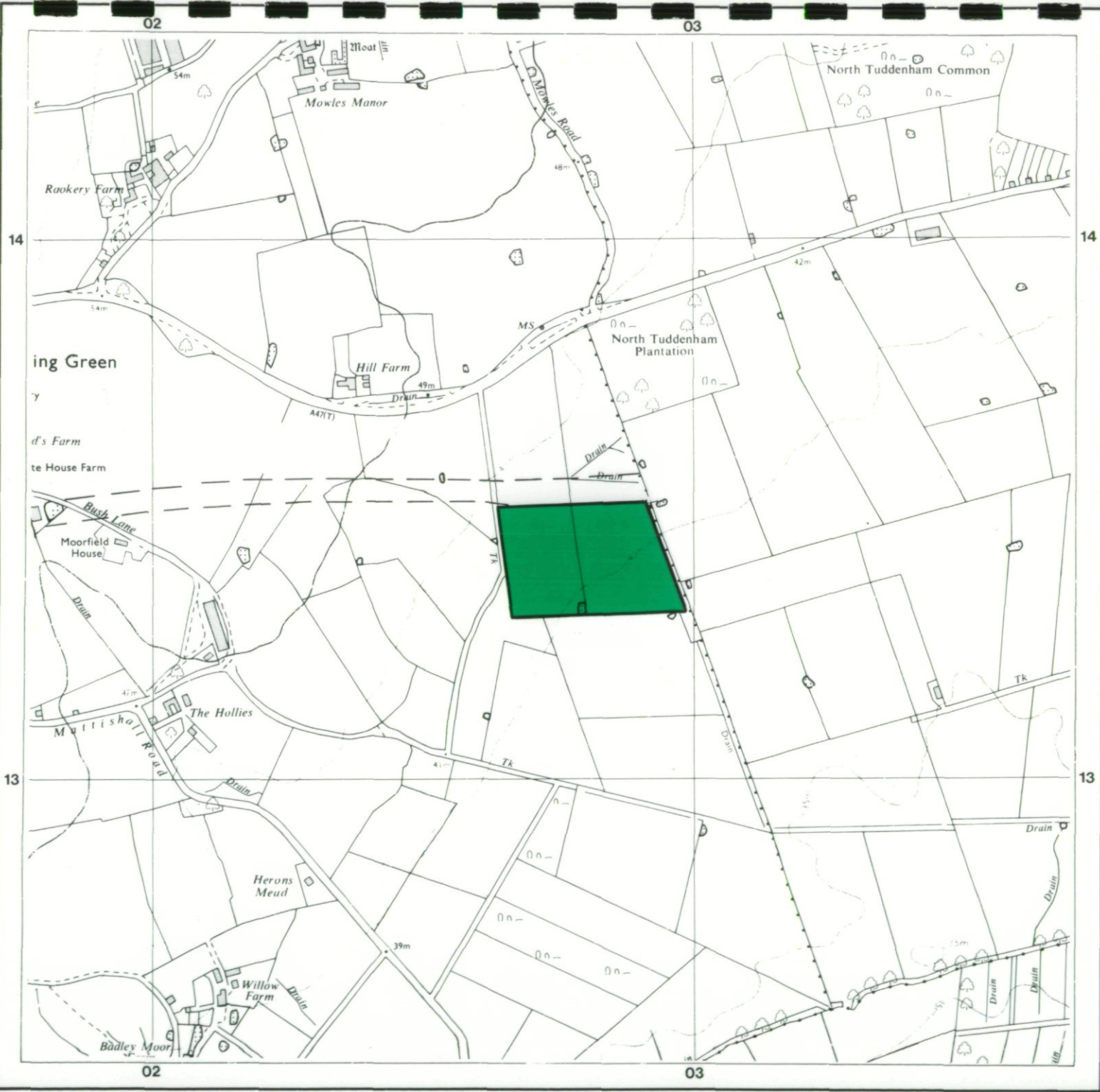


Agricultural Land Classification

Land Adjacent to A47 Tuddenham Bypass, Norfolk



AGRICULTURAL LAND

Agricultural Grades		Agricultural Land Quality		
Grade 1	<input type="checkbox"/>	Very high ↑ ↓ Very low		
Grade 2	<input type="checkbox"/>			
Grade 3	a		<input checked="" type="checkbox"/>	
	b		<input type="checkbox"/>	
Grade 4	<input type="checkbox"/>			
Grade 5	<input type="checkbox"/>			
Disturbed	<input type="checkbox"/>	Agricultural Buildings	<input type="checkbox"/>	
		Unsurveyed	<input type="checkbox"/>	

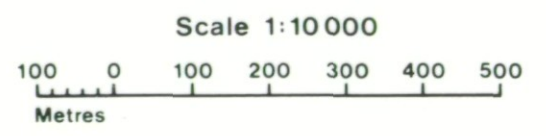
NON AGRICULTURAL LAND

Land predominantly in urban use	<input type="checkbox"/>
Other land primarily in non-agricultural use	<input type="checkbox"/>

* Land in this category does not occur on this map

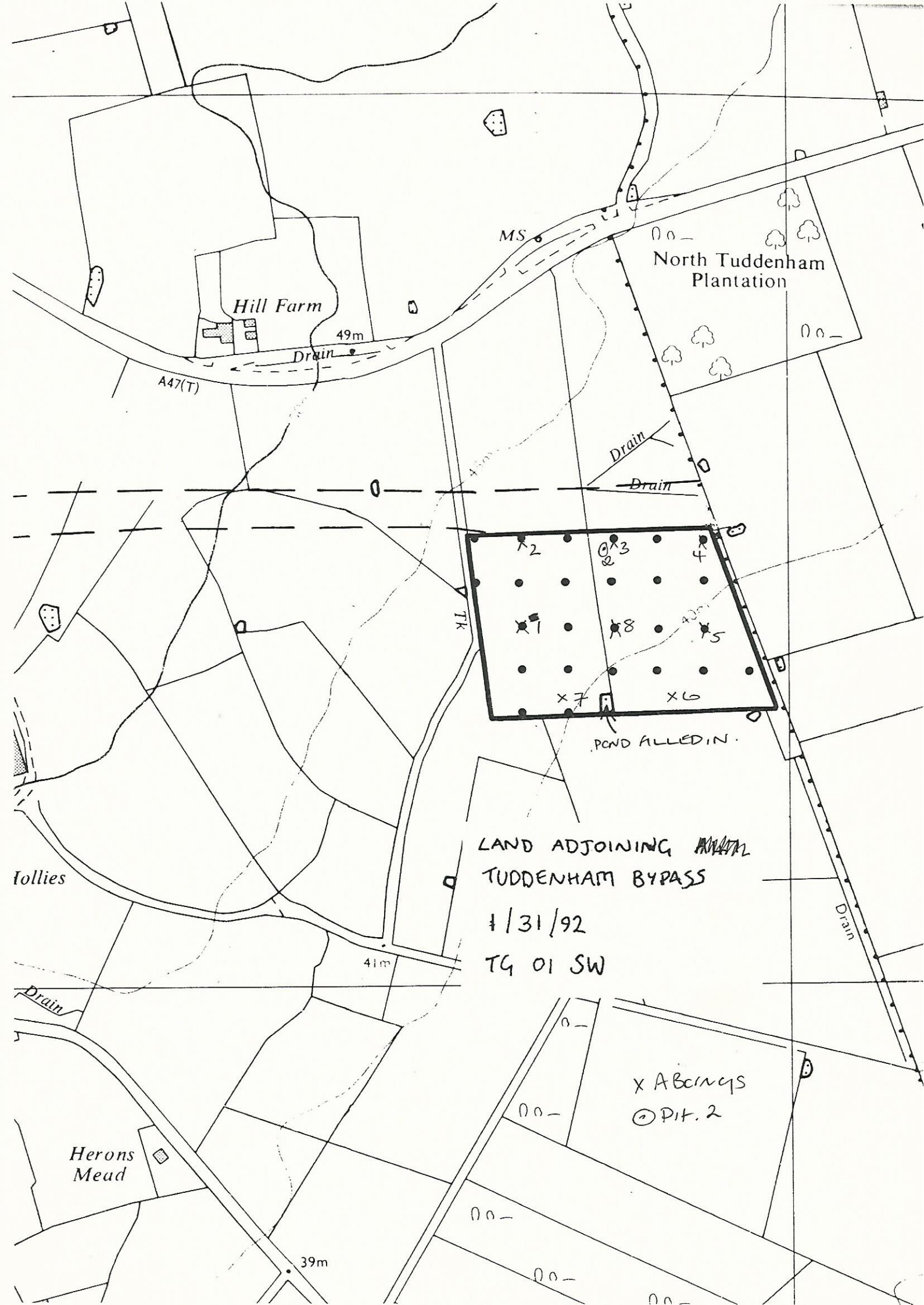
SOURCE MAPS Base maps taken from the OS 1:10000 Sheet no. TG 01 SW

This map is accurate only at the scale shown. Any enlargement could be misleading



Drawn by the Cartographic Unit,
Farm & Countryside Service
Cambridge Ref 1 31 92
Ordnance Survey maps reproduced
with the permission of the Controller,
H.M.S.O.
© Crown Copyright reserved 1992





Hill Farm

North Tuddenham Plantation

A47(T)

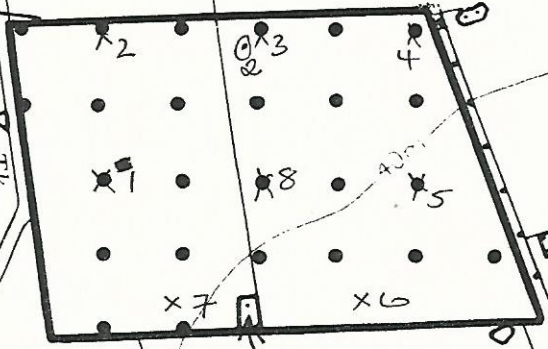
MS

49m
Drain

Drain

Drain

TK



POND ALLEDIN.

LAND ADJOINING ANATA
TUDDENHAM BYPASS

1/31/92

TG 01 SW

Tollies

41m

Drain

Herons Mead

39m

x A Boring

© Pit. 2