







Agricultural Land Classification

Brook Farm, Ellington, Cambridgeshire

AGRICULTURAL LAND

Agricultural Grades

Agricultural Land Quality

- Grade 1 
- Grade 2 
- Grade 3 a  b 
- Grade 4 
- Grade 5 

Very high
↑
↓
Very low

Disturbed 

Agricultural Buildings 

Unsurveyed 

NON AGRICULTURAL LAND

Land predominantly in urban use 

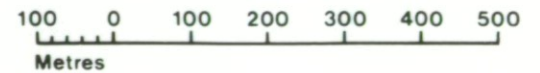
Other land primarily in non-agricultural use 

* Land in this category does not occur on this map

SOURCE MAPS Base maps taken from the OS 1:10000 Sheets TL 17 SW & SE

This map is accurate only at the scale shown. Any enlargement could be misleading

Scale 1:10000



Drawn by the Cartographic Unit,
Farm & Countryside Service
Cambridge.Ret.
Ordnance Survey maps reproduced
with the permission of the Controller,
H.M.S.O.
© Crown Copyright reserved 1990

