

# Wiltshire Minerals Local Plan S72 Blackburr Farm, Marston Meysey

## Ministry of Agriculture Fisheries and Food Agricultural Land Classification

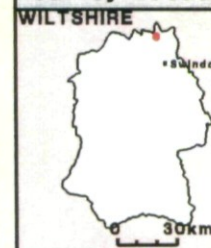
Agricultural Land		
ALC grade	Agricultural land quality	Degree of limitation
1	Excellent	None or Very minor
2	Very good	Minor
3a	Good	Moderate
3b	Moderate	Moderate to severe
4	Poor	Severe
5	Very poor	Very severe

### Other Land Categories

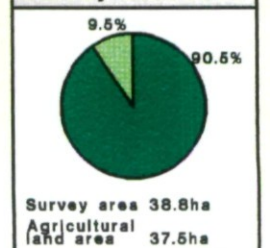
Urban	Agricultural buildings	
Non-Agricultural	Open water	
Woodland	Not Surveyed	

\* Grade not present within survey area  
Further details contained in revised Agricultural Land Classification M.A.F.F.

### Survey Location



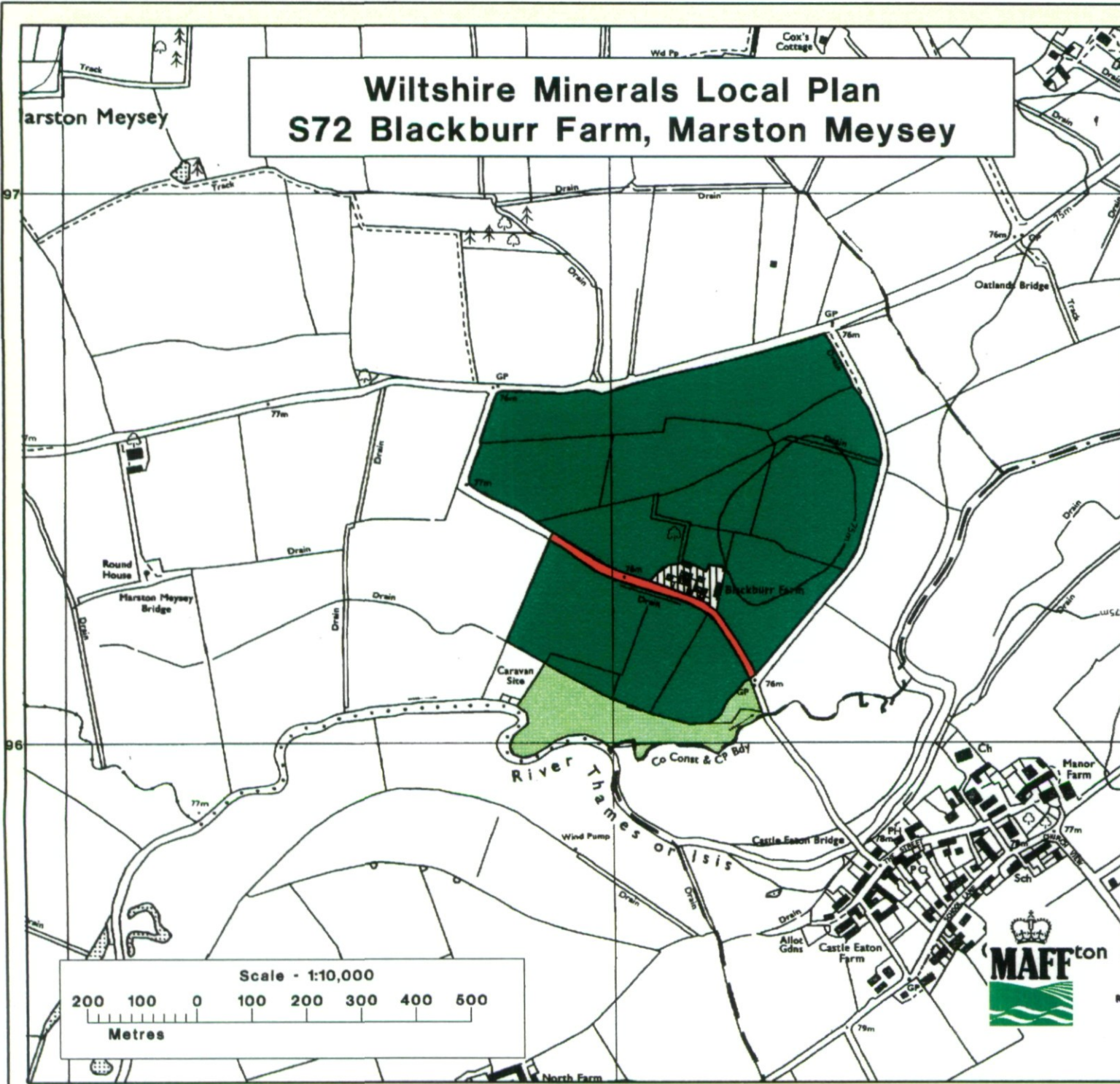
### Survey Statistics

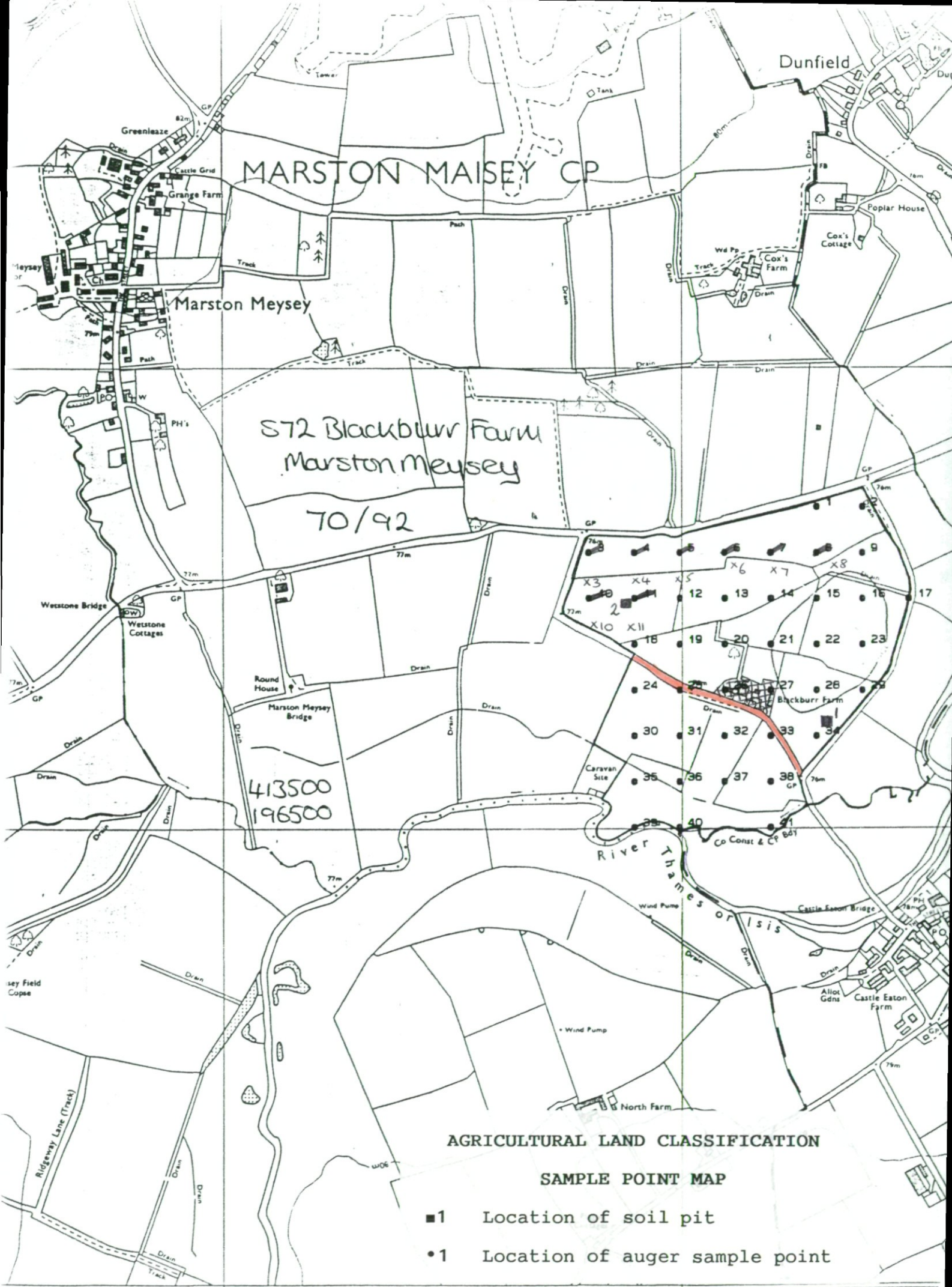


The information is accurate at the base map scale but any enlargement would be misleading.

Reproduction in whole or in part by any means is prohibited without the prior permission of M.A.F.F.

Produced by the Resource Planning Team,  
ADAS Statutory Unit, Taunton, Jan 1993  
Reference no. 70/92  
Based on the 1979 Ordnance Survey 1:10 000 map  
with the permission of the Controller of Her Majesty's  
Stationery Office, Crown Copyright Reserved  
Crown Copyright Reserved 1993





MARSTON MAISEY CP

S72 Blackbur Farm  
Marston Meysey

70/92

413500  
196500

**AGRICULTURAL LAND CLASSIFICATION**

**SAMPLE POINT MAP**

- 1 Location of soil pit
- 1 Location of auger sample point