















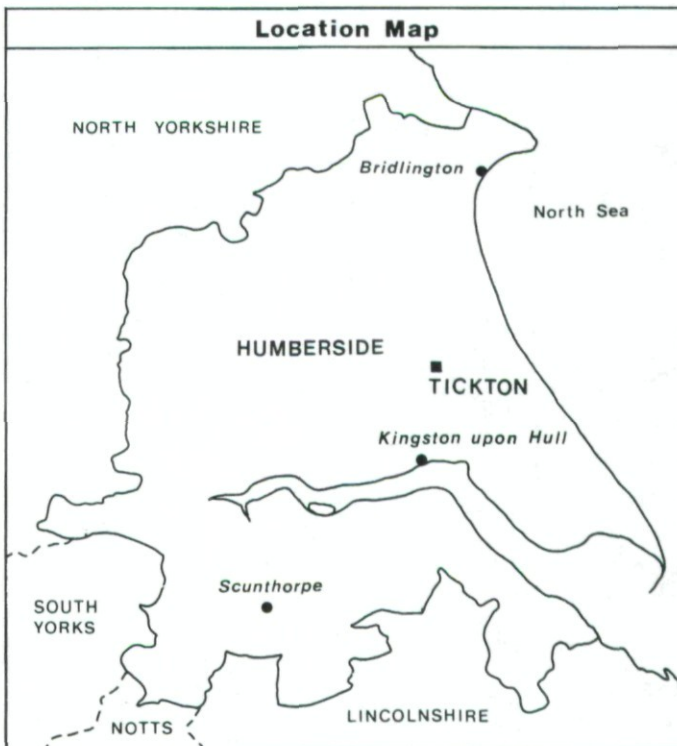
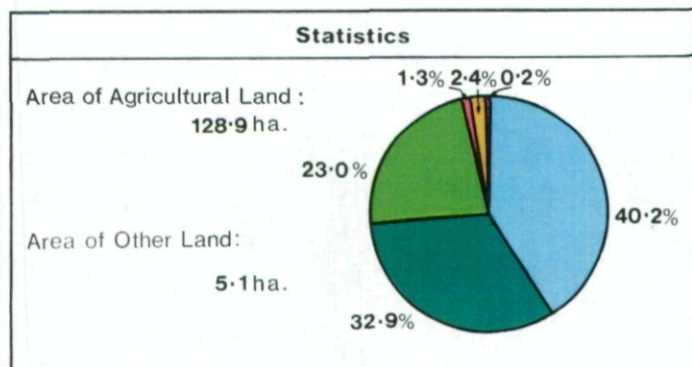
# HALL FARM, TICKTON

## Proposed Golf Course

### Agricultural Land Classification

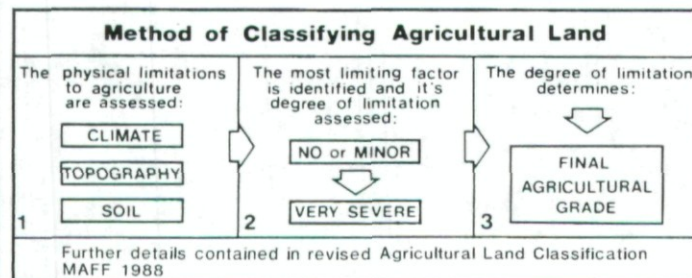
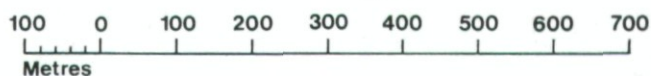
Agricultural Land			
Agricultural Grades		Agricultural Land Quality	Area within the site (ha.)
Grade 1		Excellent	Nil
Grade 2		Very Good	53.9
Grade 3		Good	44.1
	 Sub-Grade 3a	Moderate	30.9
	 Sub-Grade 3b		
Grade 4		Poor	Nil
Grade 5		Very Poor	Nil

Land in Other Categories		
		Area within the site (ha.)
Urban <i>Including housing industry, commerce, derelict land, sports facilities, transport.</i>		1.7
Non-agricultural <i>Including golf courses, parks, sports fields, allotments, airfields.</i>		3.2
Woodland <i>Farm woodland</i>		Nil
<i>Commercial woodland</i>		Nil
Agricultural buildings <i>Including glasshouses</i>		0.2
Open water		Nil
Land not surveyed		Nil



Ministry of Agriculture,  
Fisheries and Food.

SCALE—1:10,000



Information compiled by Resource Planning Group, Farm and Countryside Service, Leeds R.O.  
Map produced by Resource Planning Cartographic Unit, Project Number 79/90  
Ordnance Survey maps reproduced with the permission of the Controller, H.M.S.O.  
© Crown Copyright Reserved 1990

SOURCE MAPS

1:10,000

TA 04 SE

