




**Agricultural Land Classification**  
Cherwell District Local Plan  
Land east of Skimmingdish Lane  
Bicester  
**Sample Point Map**

**Legend**

-  Location of soil pit
-  Location of auger sample point
-  Location of topsoil stone measurement



Boundary of  
survey area

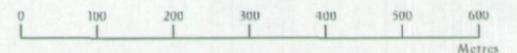


Agricultural land not  
surveyed



Other land

Scale - 1:10,000



Further details contained in MAFF (1988) Agricultural Land Classification of England and Wales - Revised guidelines and criteria for grading the quality of agricultural land. Maff (publications), London SE99 7TP. The information is accurate at base map scale but any enlargement would be misleading.

Reproduction in whole or in part by any means is prohibited without the prior permission of MAFF.

Surveyed and drawn by the Resource Planning Team, FRCA, Reading

Based on the 1984 Ordnance Survey 1:10,000 map with the permission of the Controller of Her Majesty's Stationery Office. Unauthorised reproduction infringes Crown copyright and may lead to prosecution or civil proceedings. MAFF Licence No: GD272361

Source map(s): SP52SF, SP62SW

Reference no: 3301/075/98 © Crown Copyright Reserved 1998



