











Agricultural Land Classification

Arun District Local Plan

Objector Site 10119 - Angmering

		Quality	Area (ha)
Grade 1		Excellent	Nil
Grade 2		Very Good	Nil
Grade 3a		Good	2.5
Grade 3b		Moderate	3.9
Grade 4		Poor	Nil
Grade 5		Very Poor	Nil
		Agricultural land not surveyed	Nil
		Other land	0.2
		Site Boundary	
		Total survey area	6.4
		Total site area	6.6
* Not present within survey area			



Further details contained in MAFF (1988) Agricultural Land Classification of England and Wales - Revised guidelines and criteria for grading the quality of agricultural land. Maff (publications), London SE99 7TP. The information is accurate at base map scale but any enlargement would be misleading. Reproduction in whole or in part by any means is prohibited without the prior permission of MAFF.

Surveyed and drawn by the Resource Planning Team, FRCA, Reading

Based on the 1977 Ordnance Survey 1:10,000 map with the permission of the Controller of Her Majesty's Stationery Office. Unauthorised reproduction infringes Crown copyright and may lead to prosecution or civil proceedings. MAFF Licence No: GD272361
Source map(s): TQ00NE, TQ00SE
Reference no: 4202/057/98 © Crown Copyright Reserved 1998

