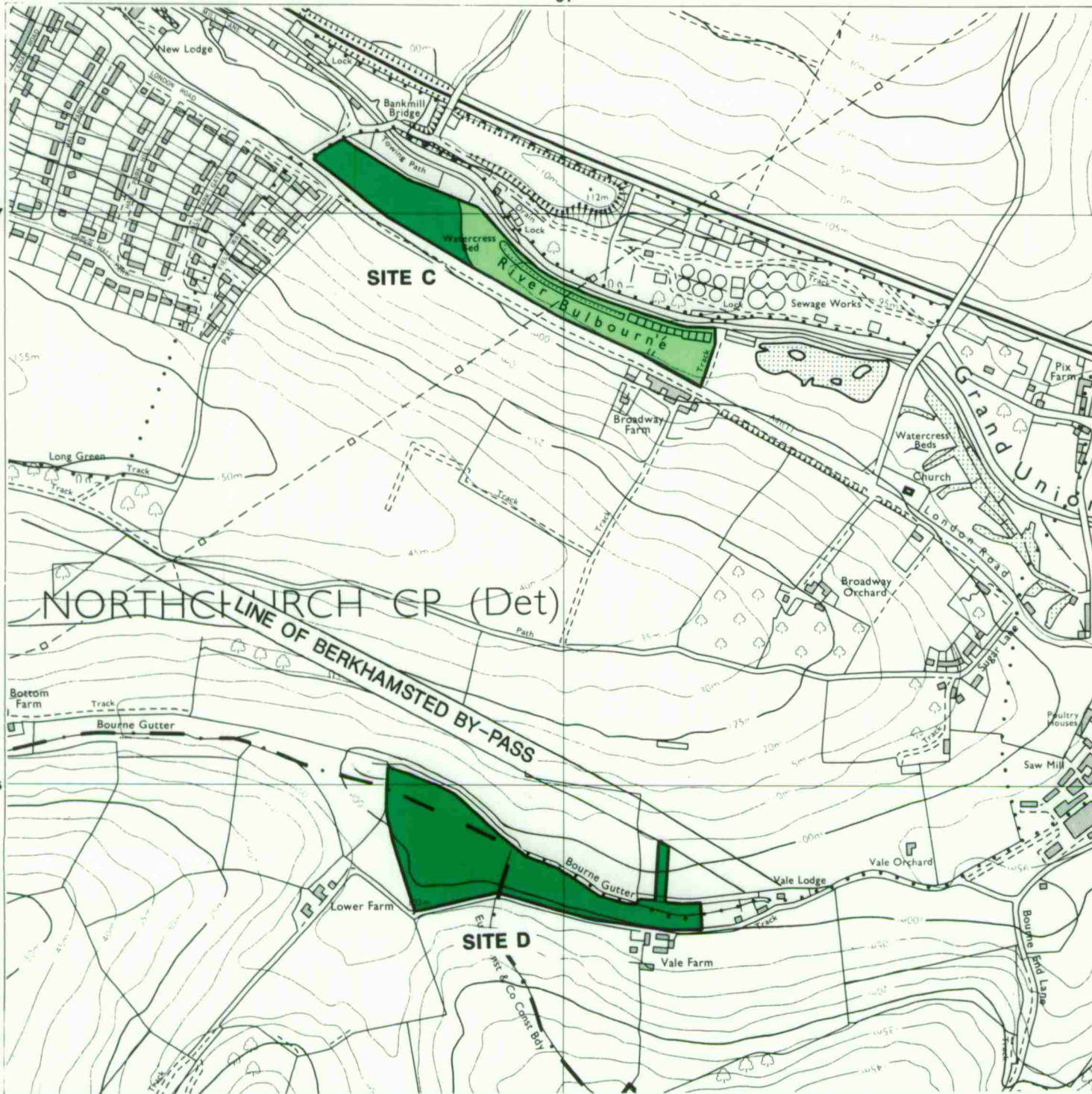


Agricultural Land Classification

Berkhamsted By-Pass Borrow Pits Herts



AGRICULTURAL LAND

Agricultural Grades

Agricultural Land Quality

- Grade 1
- Grade 2
- Grade 3 a
 b
- Grade 4
- Grade 5

Very high



Very low

Disturbed

Agricultural Buildings

Unsurveyed

NON AGRICULTURAL LAND

Land predominantly in urban use

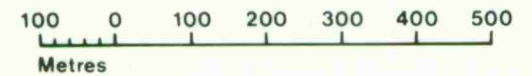
Other land primarily in non-agricultural use

* Land in this category does not occur on this map

SOURCE MAPS Base maps taken from the OS 1:10000 Sheet no. TL 00 NW

This map is accurate only at the scale shown. Any enlargement could be misleading

Scale 1:10 000



Drawn by the Cartographic Unit,
Farm & Countryside Service
Cambridge, Ref 1 21 92
Ordnance Survey maps reproduced
with the permission of the Controller,
H.M.S.O.
© Crown Copyright reserved 1992



Agricultural Land Classification

Berkhamsted By-Pass Borrow Pits Herts

SOIL TYPES

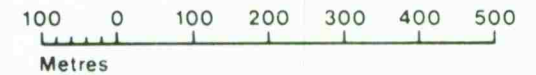
SOIL TYPE	TOPSOIL	UPPER SUBSOIL	LOWER SUBSOIL
1A	0-30/35cm CL Slightly stony	30/35-120cm CL	
1B	0-30/35cm CL Moderately stony	Very stony	
2	0-30/35cm CL Slightly stony	30/35-60cm MZCL Moderately stony*	60-120cm MCL Very stony*

* Chalk stones

SOURCE MAPS Base maps taken from the OS 1:10000
Sheet no. TL 00 NW

This map is accurate only at the scale shown.
Any enlargement could be misleading

Scale 1:10 000



Drawn by the Cartographic Unit,
Farm & Countryside Service
Cambridge Ref 1 21 92

Ordnance Survey maps reproduced
with the permission of the Controller,
H.M.S.O.
© Crown Copyright reserved 1992

