







Agricultural Land Classification Newark and Sherwood District Plan Clipstone Extension

AGRICULTURAL LAND

Agricultural Grades

- Grade 1 
- Grade 2 
- Grade 3 a 
b 
- Grade 4 
- Grade 5 

Agricultural Land Quality

Very high



Very low

Disturbed 

Agricultural Buildings 

Unsurveyed 

NON AGRICULTURAL LAND

Land predominantly in urban use 

Other land primarily in non-agricultural use 

* Land in this category does not occur on this map

SOURCE MAPS Base maps taken from the OS 1 : 10000
Sheet SK 56 SE

This map is accurate only at the scale shown.
Any enlargement could be misleading

Scale 1:10 000

