



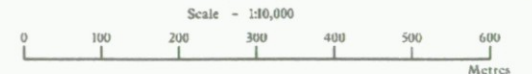
Agricultural Land Classification
Medway Towns Local Plan
Site 24: Wainscott

SAMPLE POINT MAP

- LOCATION OF SOIL PIT
- ¹ LOCATION OF AUGER SAMPLE POINT



	Area (ha)
 Agricultural land not surveyed	nil
 Other land	0.1
Total agricultural land area	14.9
Total survey area	15.0
* Not present within survey area	



Further details contained in MAFF (1988) Agricultural Land Classification of England and Wales - Revised guidelines and criteria for grading the quality of agricultural land. Maff (publications), London SE99 7TP. The information is accurate at base map scale but any enlargement would be misleading. Reproduction in whole or in part by any means is prohibited without the prior permission of MAFF.

Surveyed and drawn by the Resource Planning Team, ADAS Statutory Unit, Guildford.
 Based on the 1992 Ordnance Survey 1:10,000 map with the permission of the Controller of Her Majesty's Stationery Office. Unauthorised reproduction infringes Crown copyright and may lead to prosecution or civil proceedings. MAFF Licence No: GD272361
 Source map(s): TQ77SW, TQ77SE
 Reference no: 2008/003/96 © Crown Copyright Reserved 1996



