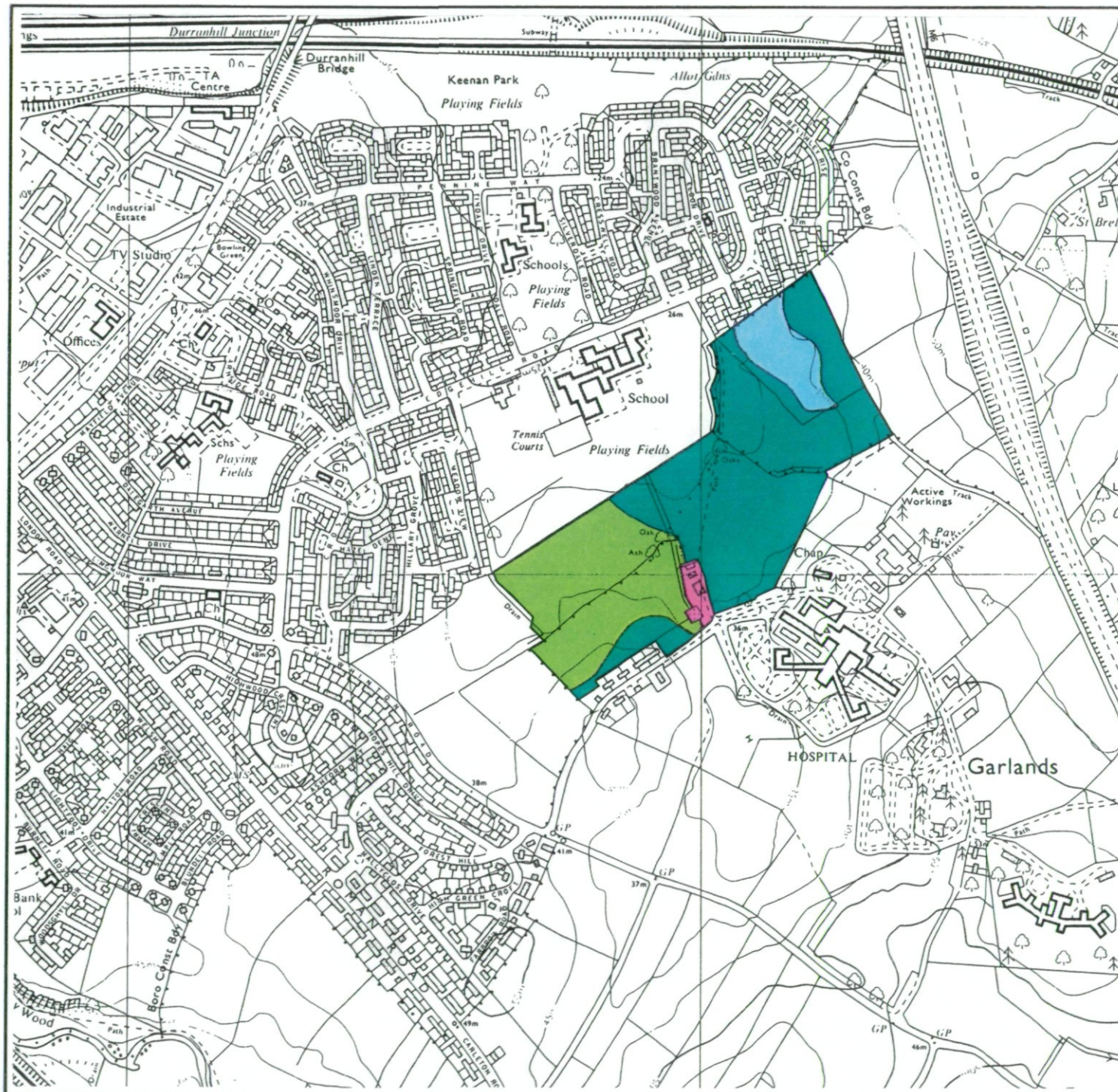


## Agricultural Land Classification







### Carlisle District L.P. - Harraby and Garlands



#### Agricultural Land

Grade	Quality	Area (ha)
1	Excellent	nil
2	Very Good	1.7
3a	Good	12.4
3b	Moderate	6.4
4	Poor	nil
5	Very Poor	nil

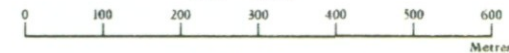
#### Other Land Categories

	Urban	Area (ha) 0.4
	Non-Agricultural	nil
	Woodland	nil
	Agricultural Buildings	nil
	Open Water	nil
	Not Surveyed	nil

Total agricultural land area 20.5  
Total survey area 20.9

\* Grade/category not present within survey area

Scale - 1:10,000



Further details contained in MAFF (1988) Agricultural Land Classification of England and Wales - Revised guidelines and criteria for grading the quality of agricultural land. MAFF (Publications), London SF99 7TP.

The information is accurate at the basic map scale but any enlargement would be misleading.

Reproduction in whole or in part by any means is prohibited without the prior permission of MAFF.

