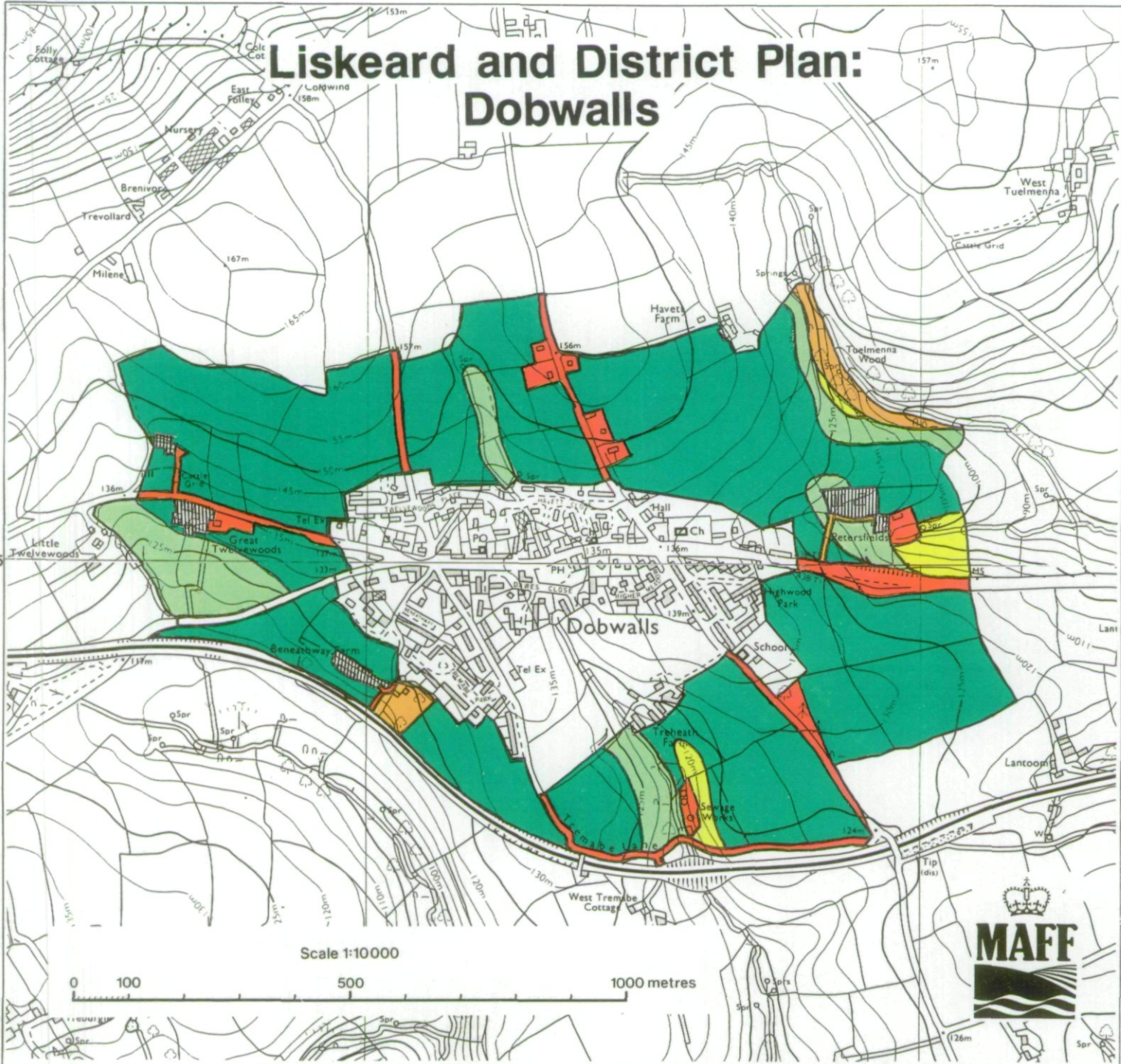


Liskeard and District Plan: Dobwalls



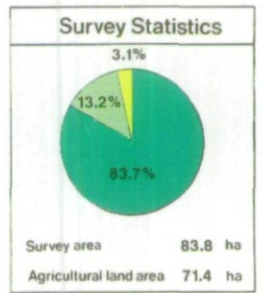
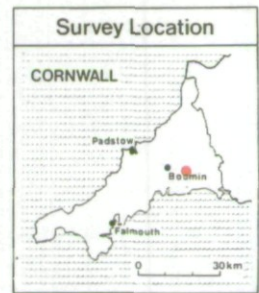
Ministry of Agriculture, Fisheries and Food Agricultural Land Classification

Agricultural Land		
ALC grade	Agricultural land quality	Degree of limitation
Grade 1	* Excellent	None or very minor
Grade 2	* Very good	Minor
Grade 3a	Good	Moderate
Grade 3b	Moderate	Moderate to severe
Grade 4	Poor	Severe
Grade 5	* Very poor	Very severe

Other Land Categories		
Urban	Agricultural buildings	
Non-agricultural	Open water	*
Woodland	Not surveyed	*W

*Grade/Category not present within survey area

Further details contained in revised
Agricultural Land Classification MAFF 1986



The information is accurate at the base map scale but any enlargement would be misleading.

Reproduction in whole or in part by any means is prohibited without the prior permission of M.A.F.F.

Surveyed by the Resource Planning Group Oct. 1991. Map produced by the Cartographic Unit, Farm and Countryside Service, M.A.F.F. Bristol. Ref. no. 31/91/47.

Based upon the 1981 Ordnance Survey 1:10,000 map with the permission of The Controller of Her Majesty's Stationery Office. Crown Copyright Reserved.

Crown Copyright Reserved 1991



