





## Agricultural Land Classification Vale of White Horse Local Plan Site H39: Land at Drayton Road Abingdon (Revised Map)

### Legend

	Quality	Area (ha)
Grade 1	Excellent	nil
Grade 2	Very Good	4.1
Grade 3a	Good	nil
Grade 3b	Moderate	nil
Grade 4	Poor	0.9
Grade 5	Very Poor	nil
	Agricultural land not surveyed	nil
	Other land	nil
	Boundary of survey area	
Total agricultural land area		5.0
Total survey area		5.0
* Not present within survey area		



Further details contained in MAFF (1988) Agricultural Land Classification of England and Wales - Revised guidelines and criteria for grading the quality of agricultural land. MAFF (publications), London SE99 7TP. The information is accurate at base map scale but any enlargement would be misleading. Reproduction in whole or in part by any means is prohibited without the prior permission of MAFF.

Surveyed and drawn by the Resource Planning Team, ADAS Statutory Unit, Guildford.  
Based on the 1991 Ordnance Survey 1:10,000 map with the permission of the Controller of Her Majesty's Stationery Office. Unauthorised reproduction infringes Crown copyright and may lead to prosecution or civil proceedings. MAFF Licence No: GD272361  
Source map(s): SU49NE REVISSED MAP 11/96  
Reference no: 3304/234/94 © Crown Copyright Reserved 1996

