




Agricultural Land Classification

Bucks. Structure Plan Review

Land north of Winslow

Semi-detailed survey

Legend

	Quality	Area (ha)
Grade 1	Excellent	Nil
Grade 2	Very Good	37.8
Grade 3a	Good	5.1
Grade 3b	Moderate	13.3
Grade 4	Poor	Nil
Grade 5	Very Poor	Nil
	Agricultural land not surveyed	Nil
	Other land	6.9
	Site Boundary	
Total survey area		56.2
Total site area		63.1
* Not present within survey area		



Further details contained in MAFF (1988) Agricultural Land Classification of England and Wales - Revised guidelines and criteria for grading the quality of agricultural land. MAFF (publications), London SE99 7TP. The information is accurate at base map scale but any enlargement would be misleading. Reproduction in whole or in part by any means is prohibited without the prior permission of MAFF.

Surveyed and drawn by the Resource Planning Team, FRCA, Reading

Based on the 1985 Ordnance Survey 1:10,000 map with the permission of the Controller of Her Majesty's Stationery Office. Unauthorised reproduction infringes Crown copyright and may lead to prosecution or civil proceedings. MAFF Licence No: GD272361
 Source maps: SP72NE, SP73SE
 Reference no: 0301/045/99 © Crown Copyright Reserved 1999

