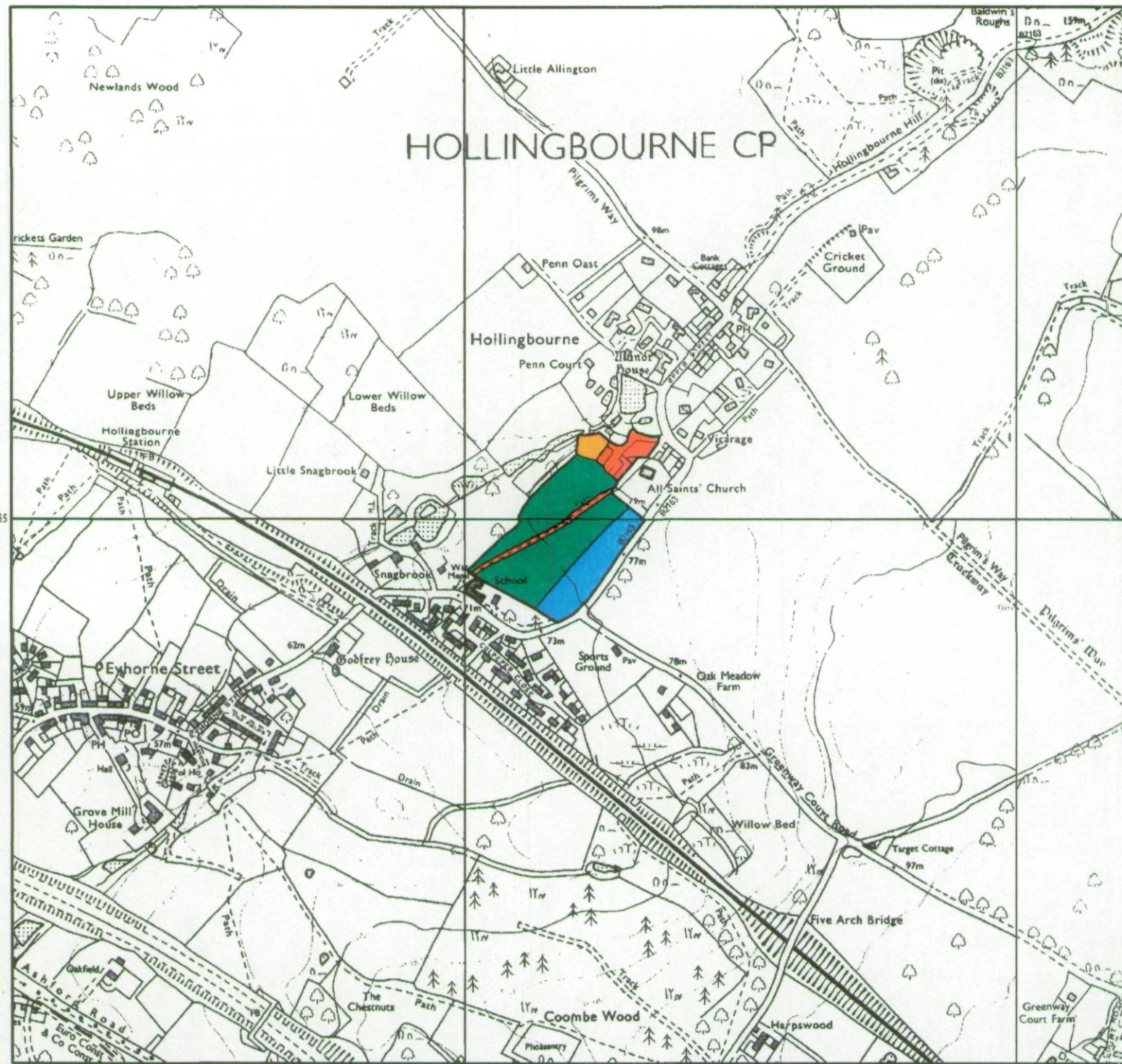


Agricultural Land Classification

Maidstone Borough Local Plan Site 87:
Land adjacent to All Saints, Hollingbourne







HOLLINGBOURNE CP



Agricultural Land


Grade	Quality	Area (ha)
1	Excellent	nil
2	Very Good	1.3
3a	Good	3.4
3b	Moderate	nil
4	Poor	nil
5	Very Poor	nil

Other Land Categories

	Urban	Area (ha) 0.7
	Non-Agricultural	0.2
	Woodland	nil
	Agricultural Buildings	nil
	Open Water	nil
	Not Surveyed	nil

Total agricultural land area 4.7
Total survey area 5.6

* Grade/category not present within survey area



Further details contained in MAFF (1988) Agricultural Land Classification of England and Wales - Revised guidelines and criteria for grading the quality of agricultural land. MAFF (Publications), London SE99 7TP. The information is accurate at the base map scale but any enlargement would be misleading. Reproduction in whole or in part by any means is prohibited without the prior permission of MAFF.

Surveyed & drawn by the Resource Planning Team, ADAS Statutory Unit Guildford
Based on the 1992 Ordnance Survey 1:10,000 map with the permission of the Controller of Her Majesty's Stationery Office. Unauthorised reproduction infringes Crown copyright and may lead to prosecution or civil proceedings.
Source Maps: TQ85NW TQ85SW TQ85NE TQ85SE MAFF Licence No: GD272361
Reference no. 2007/092/195 ©Crown Copyright Reserved 1995

