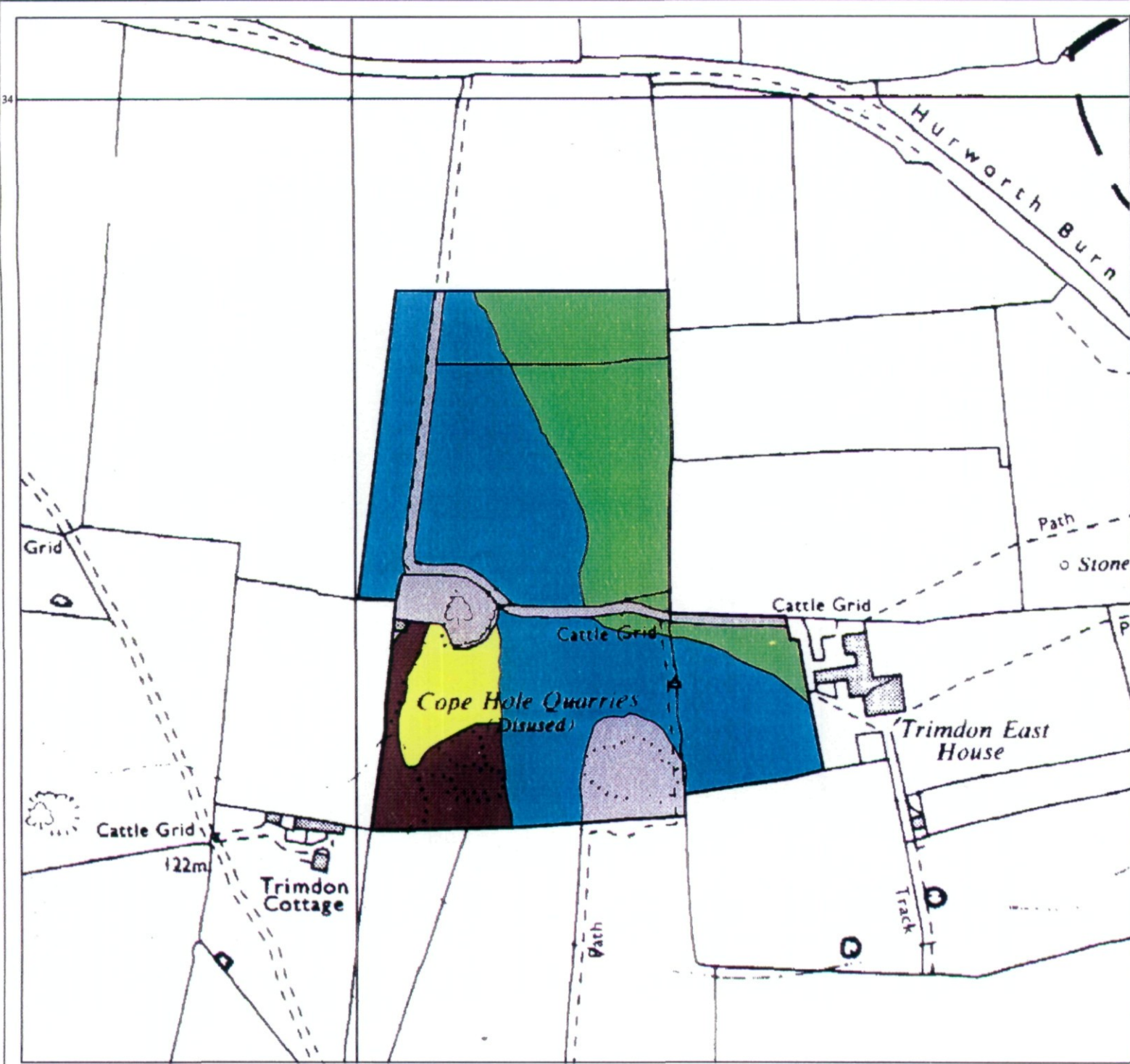


# Agricultural Land Classification

COUNTY DURHAM M.L.P

Cope Hole Quarries



## Legend

	Quality	Area (ha)
Grade 1	Excellent	NIL
Grade 2	Very Good	7.3
Grade 3a	Good	NIL
Grade 3b	Moderate	3.7
Grade 4	Poor	0.8
Grade 5	Very Poor	1.1
	Agricultural land not surveyed	NIL
	Other land	1.8
Total agricultural land area		12.9
Total survey area		14.7
* Not present within survey area		

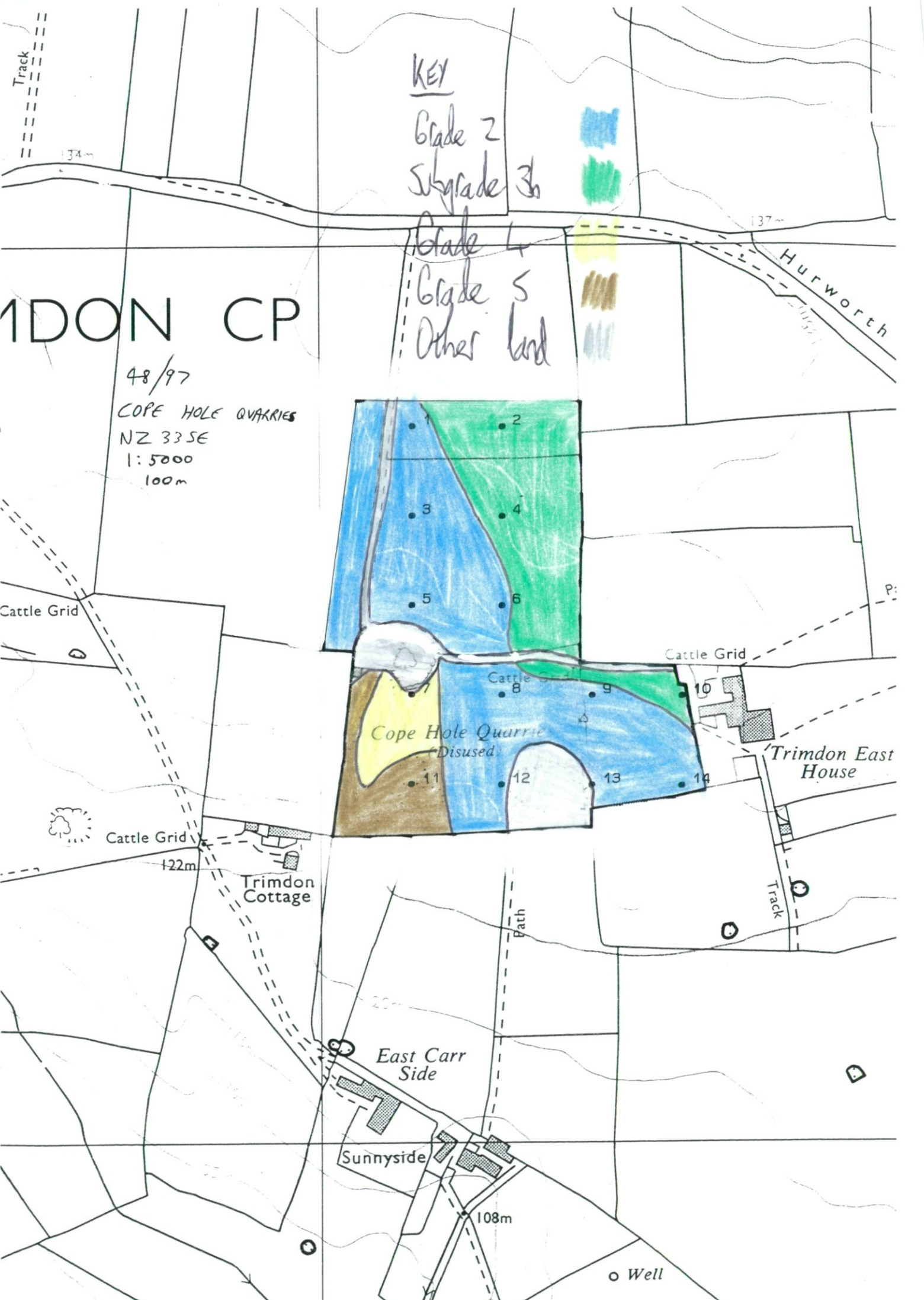
Scale - 1:5,000



Further details contained in MAFF (1988) Agricultural Land Classification of England and Wales - Revised guidelines and criteria for grading the quality of agricultural land. Maff (publications), London SE99 7TP. The information is accurate at base map scale but any enlargement would be misleading. Reproduction in whole or in part by any means is prohibited without the prior permission of MAFF.

Surveyed and drawn by the Resource Planning Team, PRCA, Leeds.

Based on the 1983 Ordnance Survey 1:10,000 map with the permission of the Controller of Her Majesty's Stationery Office. Unauthorised reproduction infringes Crown copyright and may lead to prosecution or civil proceedings. MAFF Licence No: GD272361  
 Source map(s): NZ335E  
 Reference no: 48/97 © Crown Copyright Reserved 1997



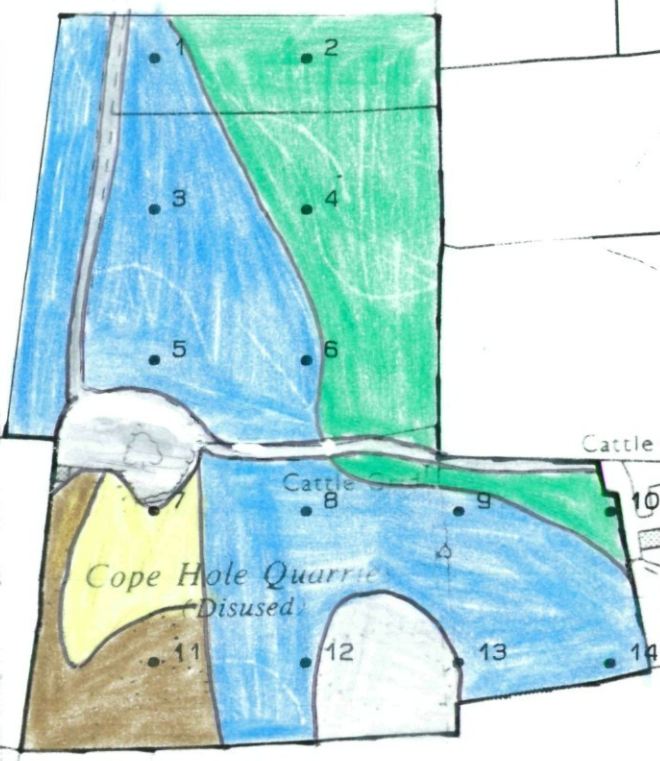
KEY  
 Grade 2  
 Subgrade 3



Grade 4  
 Grade 5  
 Other land

1DON CP

48/97  
 COPE HOLE QUARRIES  
 NZ 335E  
 1:5000  
 100m



Cattle Grid

Cattle Grid

Cattle Grid

Cope Hole Quarries  
 (Disused)

Trimdon East House

Cattle Grid

Trimdon Cottage

Path

Track

East Carr Side

Sunnyside

Well

134m

137m

122m

108m

Hurworth