




# Agricultural Land Classification

Extension to Kirton Brickworks, Notts

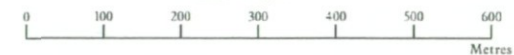
Verification Survey - Semi-Detailed



## Legend

	Quality	Area (ha)
Grade 1	Excellent	8.9
Grade 2	Very Good	4.1
Grade 3a	Good	11.6
Grade 3b	Moderate	nil
Grade 4	Poor	nil
Grade 5	Very Poor	nil
	Agricultural land not surveyed	nil
	Other land	nil
	Boundary of survey area	
Total agricultural land area		24.6
Total survey area		24.6
* Not present within survey area		

Scale - 1:10,000



Further details contained in MAFF (1988) Agricultural Land Classification of England and Wales - Revised guidelines and criteria for grading the quality of agricultural land. MAFF (publications), London SE99 7TP. The information is accurate at base map scale but any enlargement would be misleading.

Reproduction in whole or in part by any means is prohibited without the prior permission of MAFF.

Surveyed and drawn by the Resource Planning Team, FRCA, Cambridge

Based on the 1976 Ordnance Survey 1:10 000 map with the permission of the Controller of Her Majesty's Stationery Office. Unauthorised reproduction infringes Crown copyright and may lead to prosecution or civil proceedings. MAFF Licence No: GD272361  
Source maps(s): SK76NW, SK66NE  
Reference no: 1799 © Crown Copyright Reserved 1999

## Agricultural Land Classification

Extension to Kirton Brickworks, Notts

Verification Survey - Semi-Detailed

### Soil Resources Map

#### Legend

Refer to separate schedule  
for details of soil map units



Boundary of  
survey area

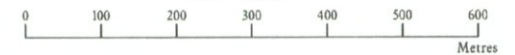


Agricultural land not  
surveyed



Other land

Scale - 1:10,000



Further details contained in MAFF (1988) Agricultural Land Classification of England and Wales - Revised guidelines and criteria for grading the quality of agricultural land. Maff (publications), London SE99 7TP. The information is accurate at base map scale but any enlargement would be misleading. Reproduction in whole or in part by any means is prohibited without the prior permission of MAFF.

Surveyed and drawn by the Resource Planning Team, FRCA, Cambridge.

Based on the 1976 Ordnance Survey 1:10 000 map with the permission of the Controller of Her Majesty's Stationery Office. Unauthorised reproduction infringes Crown copyright and may lead to prosecution or civil proceedings. MAFF Licence No: GD272361  
Source map(s): SK76NW, SK66NE  
Reference no: 1/99 © Crown Copyright Reserved 1997

