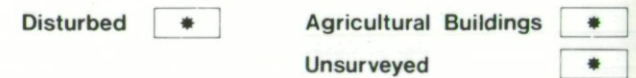



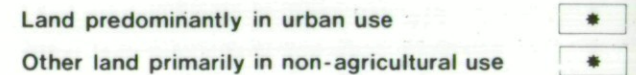
Agricultural Land Classification Manor Pit, Baston, Lincolnshire

AGRICULTURAL LAND

Agricultural Grades Agricultural Land Quality



NON AGRICULTURAL LAND

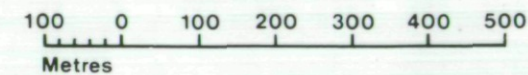


* Land in this category does not occur on this map

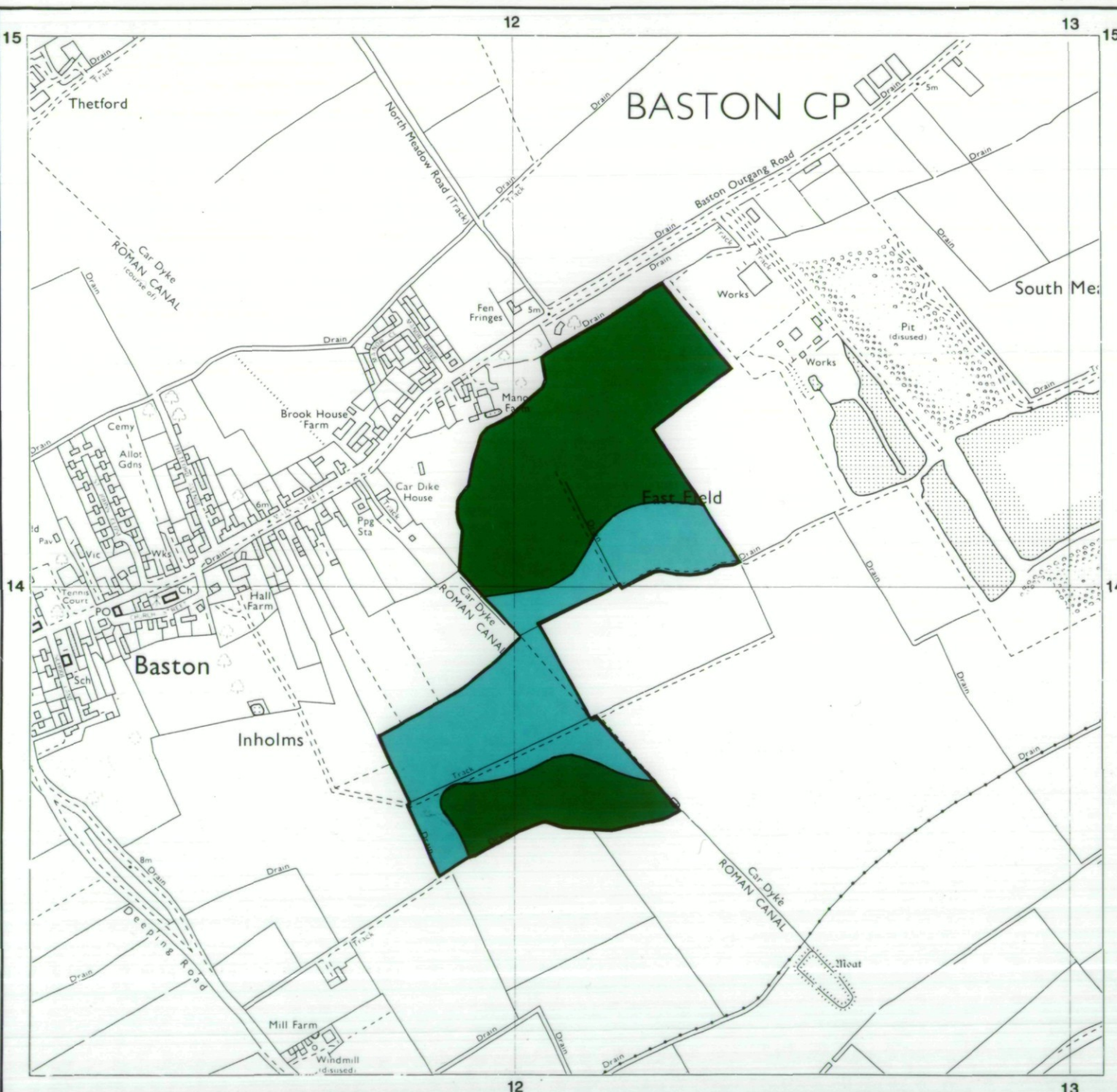
SOURCE MAPS Base maps taken from the O.S.
Sheets TF 11 SW

This map is accurate only at the scale shown.
Any enlargement could be misleading

Scale 1:10 000



Drawn by the Cartographic Unit,
Farm & Countryside Service
Cambridge.Ref.
Ordnance Survey maps reproduced
with the permission of the Controller,
H.M.S.O.
© Crown Copyright reserved 1989



Agricultural Land Classification Manor Pit, Baston, Lincolnshire

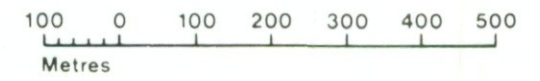


• Location of auger boring

SOURCE MAPS Base maps taken from the OS
Sheets TF 11 SW

This map is accurate only at the scale shown.
Any enlargement could be misleading

Scale 1:10 000



Drawn by the Cartographic Unit,
Farm & Countryside Service
Cambridge Ref
Ordnance Survey maps reproduced
with the permission of the Controller,
HMSO
© Crown Copyright reserved 1989



