


Agricultural Land Classification

Lackford Waste Management Facility,
Lackford, Suffolk.

Legend

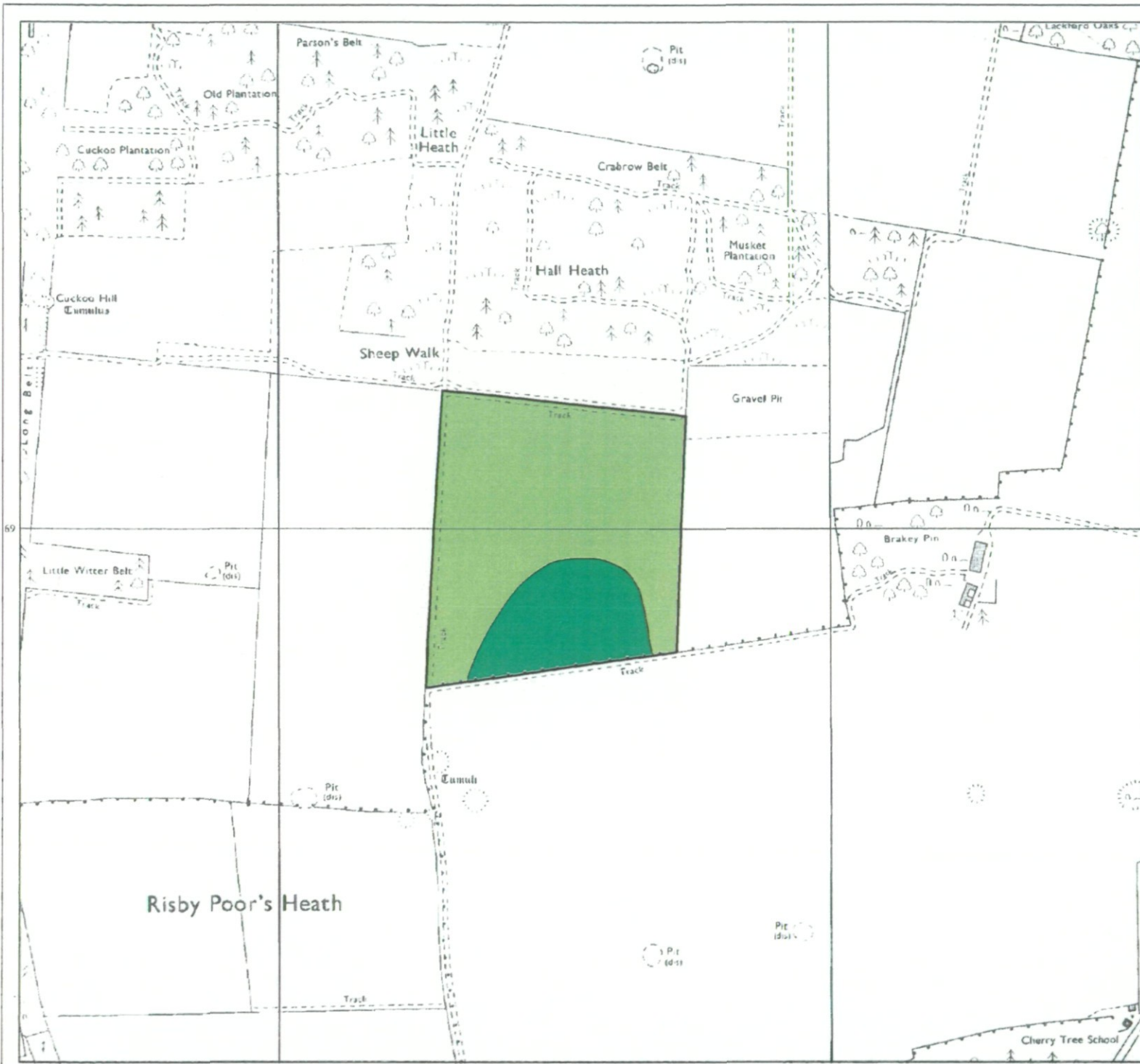
	Quality	Area (ha)
Grade 1	Excellent	Nil
Grade 2	Very Good	Nil
Grade 3a	Good	5.0
Grade 3b	Moderate	16.7
Grade 4	Poor	Nil
Grade 5	Very Poor	Nil
	Agricultural land not surveyed	Nil
	Other land	Nil
	Boundary of survey area	
Total agricultural land area		21.7
Total survey area		21.7
* Not present within survey area		



Further details contained in MAFF (1988) Agricultural Land Classification of England and Wales - Revised guidelines and criteria for grading the quality of agricultural land. Maif (publications), London SE99 7TP. The information is accurate at base map scale but any enlargement would be misleading. Reproduction in whole or in part by any means is prohibited without the prior permission of MAFF.

Surveyed and drawn by the Resource Planning Team, FRCA, Cambridge

Based on the 1983 Ordnance Survey 1:10 000 map with the permission of the Controller of Her Majesty's Stationery Office. Unauthorised reproduction infringes Crown copyright; and may lead to prosecution or civil proceedings. MAFF Licence No: GD272361
Source map(s): TL76NE
Reference no: 081/98 © Crown Copyright Reserved 1998



Agricultural Land Classification

Lackford Waste Management Facility,
Lackford, Suffolk.

Soil Resources Map

Legend

Refer to separate schedule
for details of soil map units



Boundary of
survey area

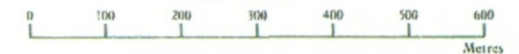


Agricultural land not
surveyed



Other land

Scale - 1:10,000



Further details contained in MAFF (1988) Agricultural Land Classification of England and Wales - Revised guidelines and criteria for grading the quality of agricultural land. MAFF (publications), London SE99 7TP. The information is accurate at base map scale but any enlargement would be misleading.

Reproduction in whole or in part by any means is prohibited without the prior permission of MAFF.

Surveyed and drawn by the Resource Planning Team, FRCA, Cambridge.

Based on the 1983 Ordnance Survey 1:10 000 map with the permission of the Controller of Her Majesty's Stationery Office. Unauthorised reproduction infringes Crown copyright and may lead to prosecution or civil proceedings.

Source maps: TL76NE

MAFF Licence No: GD272361

Reference no: 081/98

© Crown Copyright Reserved 1997

