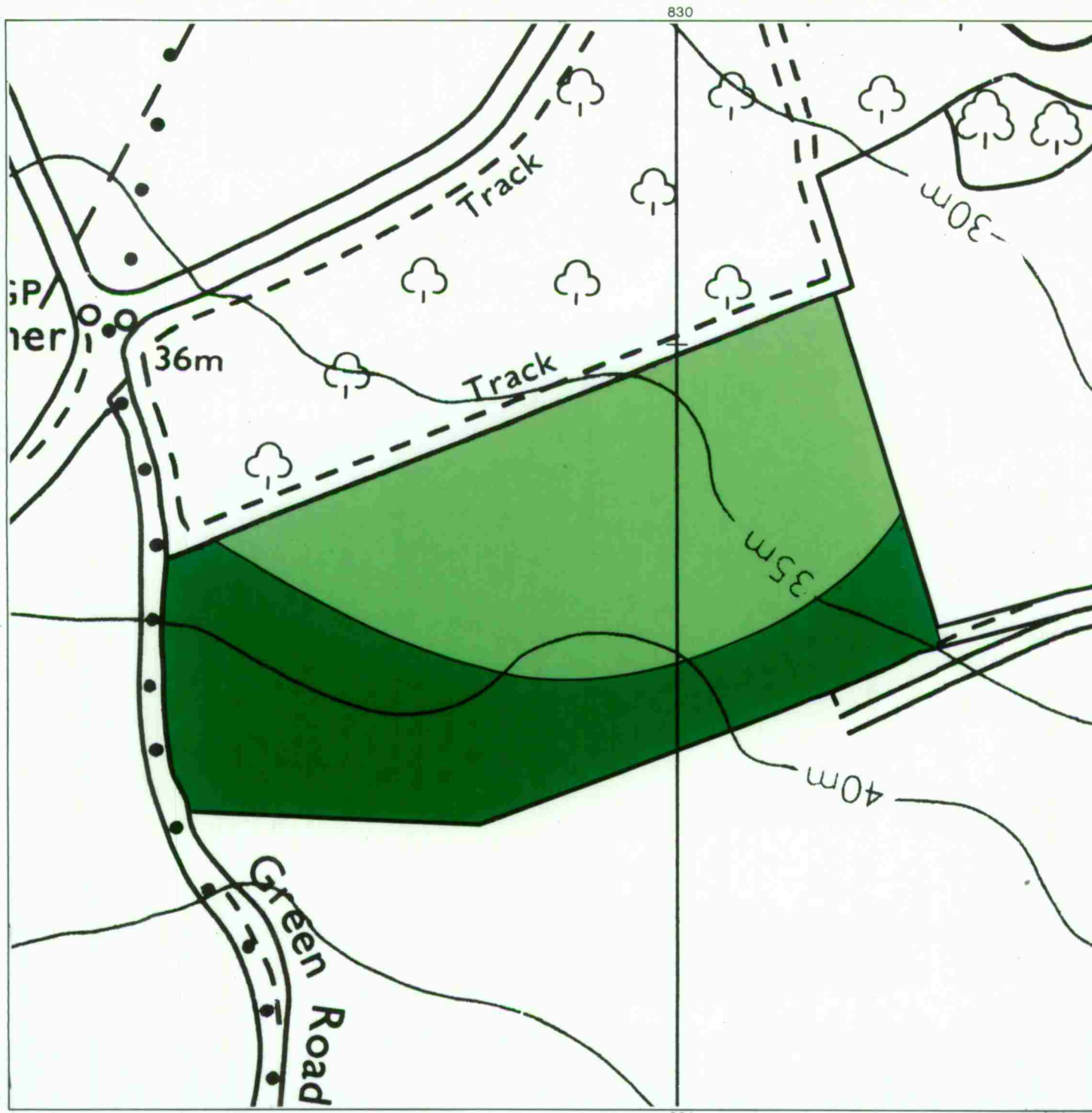


Agricultural Land Classification

Barrow Pit, Maldon Hall, Essex



AGRICULTURAL LAND

Agricultural Grades

- Grade 1 *
- Grade 2 *
- Grade 3 a
- Grade 3 b
- Grade 4 *
- Grade 5 *
- Disturbed *

Agricultural Land Quality

Very high



Very low

Agricultural Buildings *

Unsurveyed *

NON AGRICULTURAL LAND

Land predominantly in urban use *

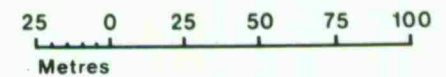
Other land primarily in non-agricultural use *

* Land in this category does not occur on this map

SOURCE MAPS Base maps taken from the O.S. 10000 Sheets TL 80 NW

This map is accurate only at the scale shown. Any enlargement could be misleading

Scale 1:2500



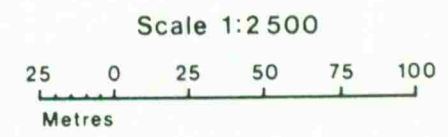
Agricultural Land Classification Barrow Pit, Maldon Hall, Essex



- Location of auger boring
- ⊙ Location of soil pit

SOURCE MAPS Base maps taken from the O.S. 10000 Sheets TL 80 NW

This map is accurate only at the scale shown. Any enlargement could be misleading



Drawn by the Cartographic Unit,
Farm & Countryside Service
Cambridge Ref. C/28/89
Ordnance Survey maps reproduced
with the permission of the Controller,
H.M.S.O.



830

830