

Roseland Local Plan St Mawes, Cornwall

Ministry of Agriculture, Fisheries and Food Agricultural Land Classification

Agricultural Land

ALC grade	Agricultural land quality	Degree of limitation
Grade 1	Excellent	None or very minor
Grade 2	Very good	Minor
Grade 3a	Good	Moderate
Grade 3b	Moderate	Moderate to severe
Grade 4	Poor	Severe
Grade 5	Very poor	Very severe

Other Land Categories

Urban	Agricultural buildings	*
Non - agricultural	Open water	*
Woodland	Not surveyed	*

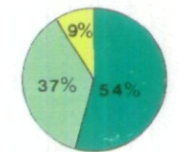
*Grade/Category not present within survey area

Further details contained in revised
Agricultural Land Classification: MAFF 1986

Survey Location



Survey Statistics



Survey area 25.4 ha
Agricultural land area 24.3 ha

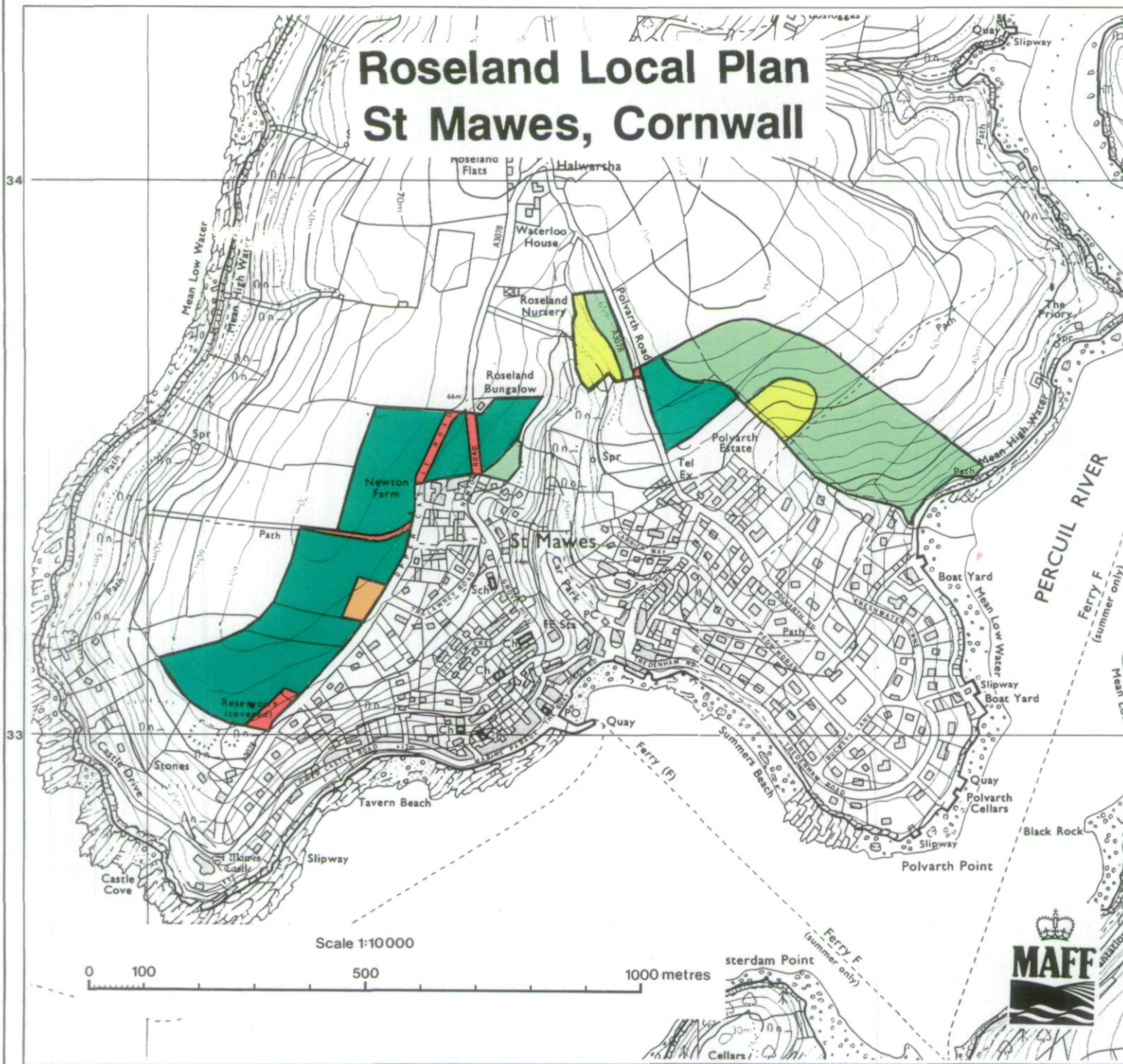
The information is accurate at the base map scale
but any enlargement would be misleading.

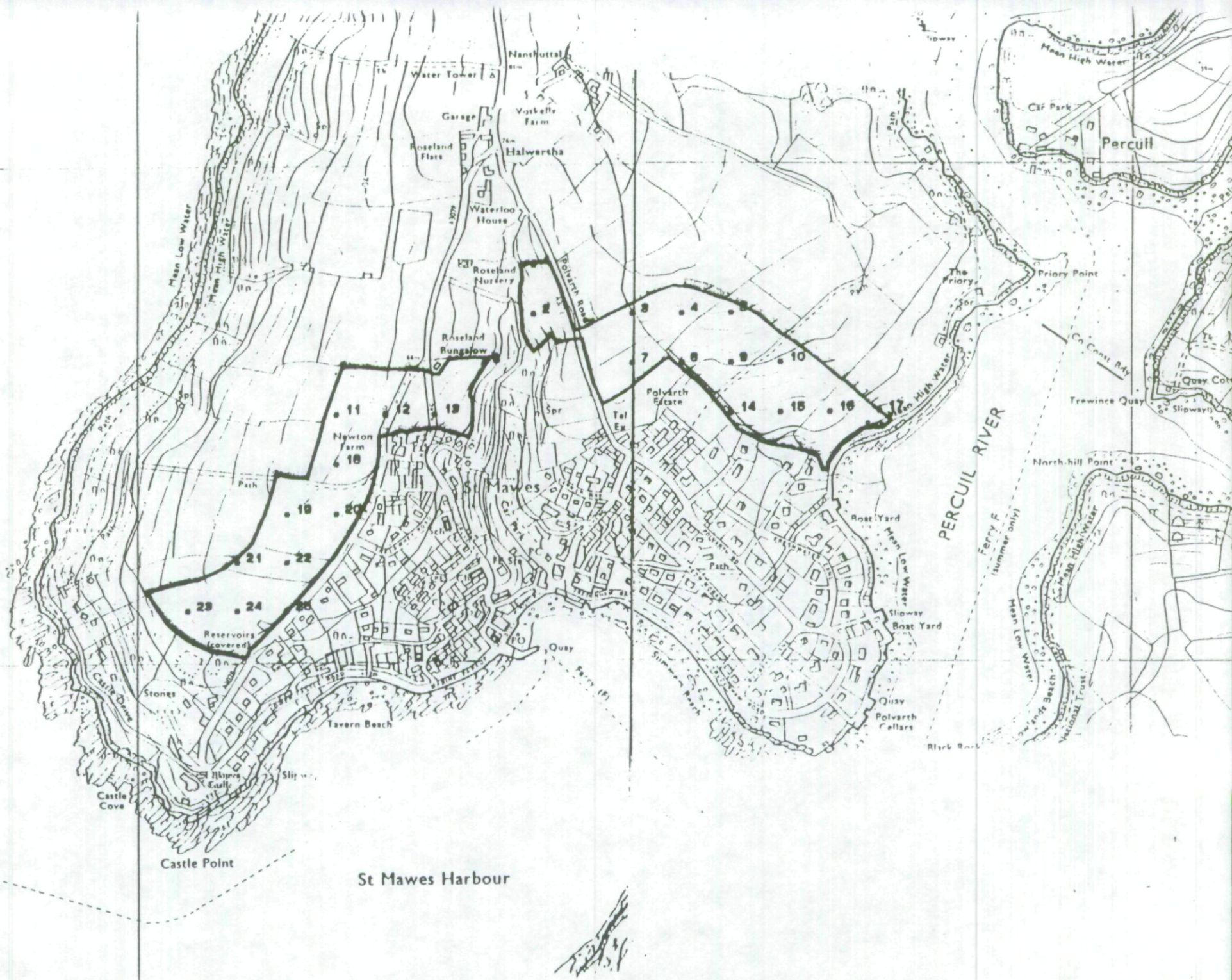
Reproduction in whole or in part by any means is prohibited
without the prior permission of M.A.F.F.

Surveyed by the Resource Planning Group Aug 91. Map produced by the
Cartographic Unit, Farm and Countryside Service. M.A.F.F. Bristol.
Ref. no. 20/91/30

Based upon the 1972 Ordnance Survey 10,000 map with the permission of
The Controller of Her Majesty's Stationery Office. Crown Copyright Reserved.

Crown Copyright Reserved 1991





St Mawes Harbour