




# Agricultural Land Classification

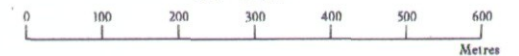
COUNTY DURHAM M.L.P

Farnley Hill

## Legend

	Quality	Area (ha)
Grade 1	Excellent	Nil
Grade 2	Very Good	8.0
Grade 3a	Good	5.3
Grade 3b	Moderate	32.2
Grade 4	Poor	11.2
Grade 5	Very Poor	0.7
	Agricultural land not surveyed	Nil
	Other land	17.0
	Boundary of survey area	
Total agricultural land area		57.4
Total survey area		74.4
* Not present within survey area		

Scale - 1:10,000



Further details contained in MAFF (1988) Agricultural Land Classification of England and Wales - Revised guidelines and criteria for grading the quality of agricultural land. Maff (publications), London SE99 7TP. The information is accurate at base map scale but any enlargement would be misleading.

Reproduction in whole or in part by any means is prohibited without the prior permission of MAFF.

Surveyed and drawn by the Resource Planning Team, FRCA, Leeds.

Based on the 1982 Ordnance Survey 1:10,000 map with the permission of the Controller of Her Majesty's Stationery Office. Unauthorised reproduction infringes Crown copyright and may lead to prosecution or civil proceedings. MAFP Licence No: GD272361

Source map(s): NZ23SW  
Reference no: 53/97

© Crown Copyright Reserved 1997

