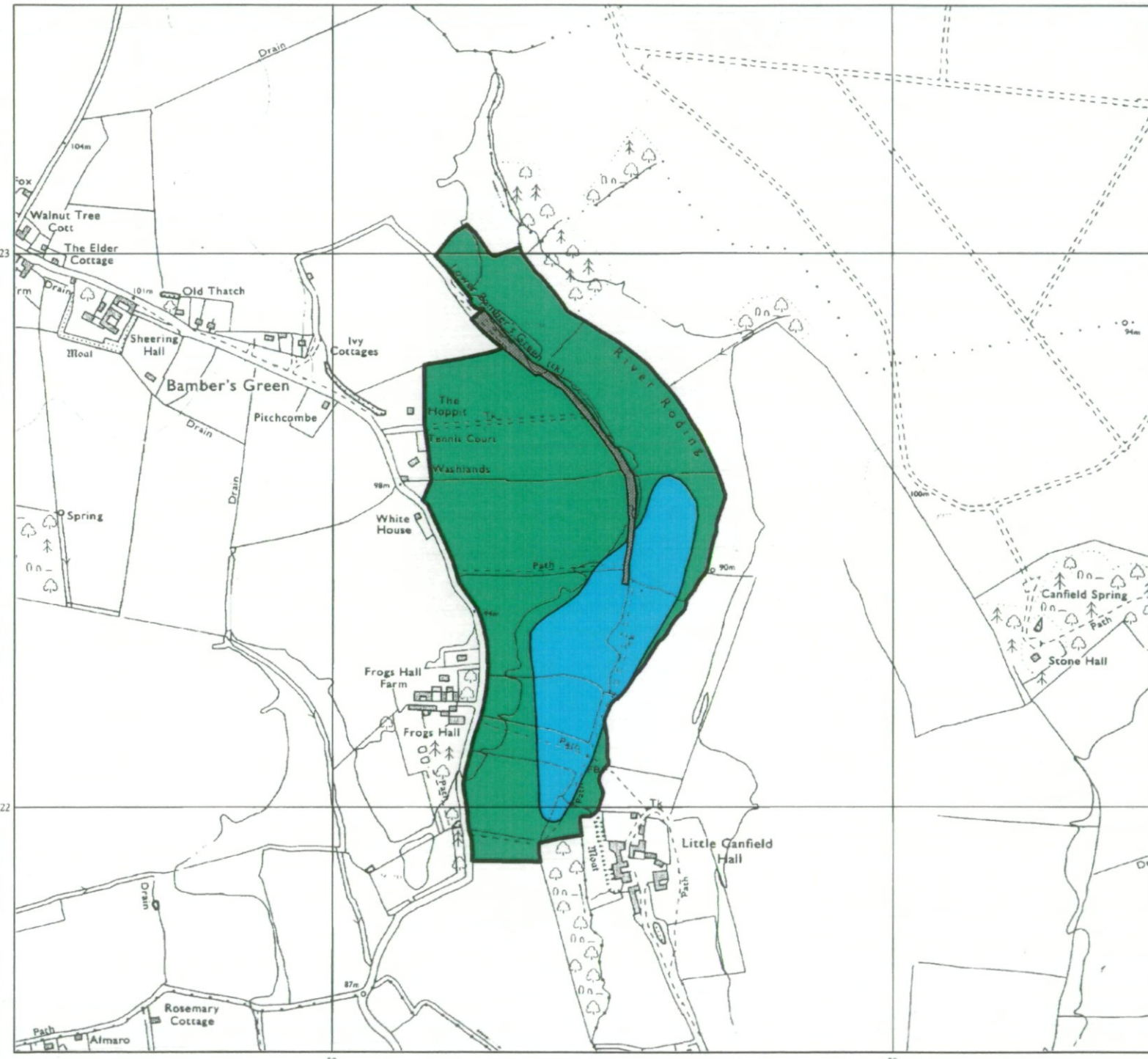



# Agricultural Land Classification

## Frogs Hall Farm Takeley, Essex



Legend		
	Quality	Area (ha)
Grade 1	Excellent	nil
Grade 2	Very Good	8.2
Grade 3a	Good	26.9
Grade 3b	Moderate	nil
Grade 4	Poor	nil
Grade 5	Very Poor	nil
	Agricultural land not surveyed	nil
	Other land	0.9
	Boundary of survey area	
Total agricultural land area		35.1
Total survey area		36.0
* Not present within survey area		



Further details contained in MAFF (1988) Agricultural Land Classification of England and Wales - Revised guidelines and criteria for grading the quality of agricultural land. Maif (publications), London SE99 7TP. The information is accurate at base map scale but any enlargement would be misleading. Reproduction in whole or in part by any means is prohibited without the prior permission of MAFF.

Surveyed and drawn by the Resource Planning Team, FRCA, Cambridge

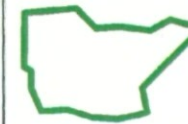
Based on the 1971 Ordnance Survey 1:10 000 map with the permission of the Controller of Her Majesty's Stationery Office. Unauthorised reproduction infringes Crown copyright: and may lead to prosecution or civil proceedings. MAFF Licence No: GD272361  
Source map(s): TL52SE  
Reference no: 35/199 © Crown Copyright: Reserved 1999



**Agricultural Land Classification**  
**Frogs Hall Farm**  
**Takeley, Essex**  
**Soil Resources Map**

**Legend**

Refer to separate schedule  
for details of soil map units



Boundary of  
survey area

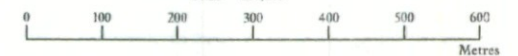


Agricultural land not  
surveyed



Other land

Scale - 1:10,000



Further details contained in MAFF (1988) Agricultural Land Classification of England and Wales - Revised guidelines and criteria for grading the quality of agricultural land. MAFF (publications), London SE99 7TP. The information is accurate at base map scale but any enlargement would be misleading.

Reproduction in whole or in part by any means is prohibited without the prior permission of MAFF.

Surveyed and drawn by the Resource Planning Team, FRCA, Cambridge.

Based on the 1971 Ordnance Survey 1:10 000 map with the permission of the Controller of Her Majesty's Stationery Office. Unauthorised reproduction infringes Crown copyright and may lead to prosecution or civil proceedings.

Source maps: TL52SE

MAFF Licence No: GD272361

Reference no: 35/99

© Crown Copyright: Reserved 1999

