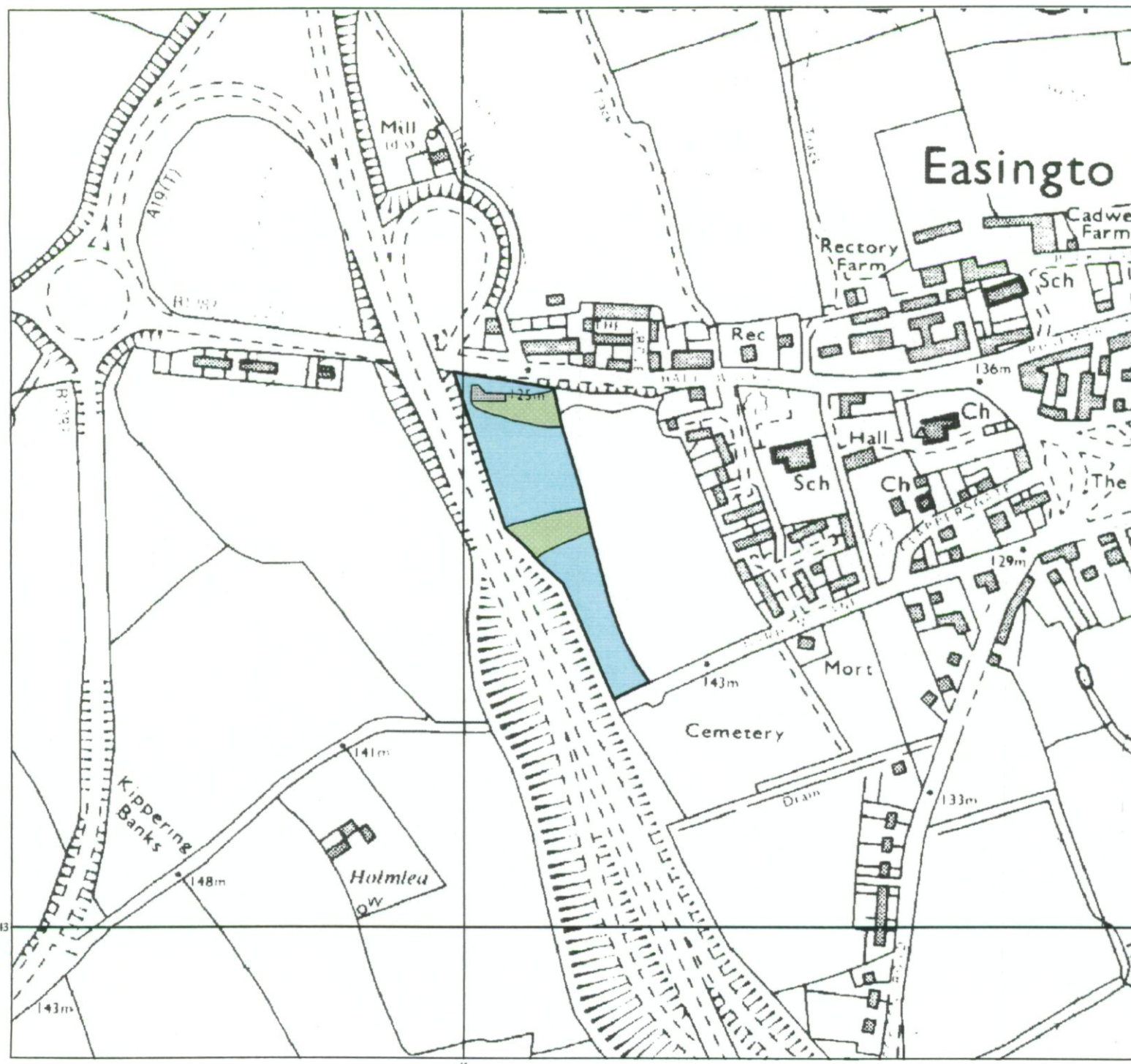











## Agricultural Land Classification

EASINGTON D.L.P

Land East of A19, Easington



### Legend

	Quality	Area (ha)
Grade 1	 Excellent	Nil
Grade 2	 Very Good	1.3
Grade 3a	 Good	Nil
Grade 3b	 Moderate	0.37
Grade 4	 Poor	Nil
Grade 5	 Very Poor	Nil
	 Agricultural land not surveyed	Nil
	 Other land	0.03
	 Boundary of survey area	
Total agricultural land area		1.67
Total survey area		1.7
* Not present within survey area		

Scale - 1:5,000



Further details contained in MAFF (1988) Agricultural Land Classification of England and Wales - Revised guidelines and criteria for grading the quality of agricultural land. Maff (publications), London SE99 7TP.

The information is accurate at base map scale but any enlargement would be misleading.

Reproduction in whole or in part by any means is prohibited without the prior permission of MAFF.

Surveyed and drawn by the Resource Planning Team, FRCA, Leeds.

Based on the 1993 Ordnance Survey 1:10,000 map with the permission of the Controller of Her Majesty's Stationery Office. Unauthorised reproduction infringes Crown copyright and may lead to prosecution or civil proceedings. MAFF Licence No: GD272361

Source maps: NZ44SW

Reference no: 60/98

© Crown Copyright Reserved 1997

