





Agricultural Land Classification

Aylesbury Vale District Local Plan

Land north-west of Haddenham

(Amended December 1997)

Legend		
	Quality	Area (ha)
Grade 1	Excellent	Nil
Grade 2	Very Good	32.6
Grade 3a	Good	30.5
Grade 3b	Moderate	3.3
Grade 4	Poor	Nil
Grade 5	Very Poor	Nil
	Agricultural land not surveyed	2.4
	Other land	7.2
	Site Boundary	
Total survey area		66.4
Total site area		76.0
* Not present within survey area		



Further details contained in MAFF (1988) Agricultural Land Classification of England and Wales - Revised guidelines and criteria for grading the quality of agricultural land. MAFF (publications), London SE99 71P.
The information is accurate at base map scale but any enlargement would be misleading.
Reproduction in whole or in part by any means is prohibited without the prior permission of MAFF.

Surveyed and drawn by the Resource Planning Team, FRCA, Reading
Based on the 1984 Ordnance Survey 1:10,000 map with the permission of the Controller of Her Majesty's Stationery Office. Unauthorised reproduction infringes Crown copyright and may lead to prosecution or civil proceedings. MAFF Licence No: GD272361
Source map(s): SP70NW
Reference no: 0301/017/96 © Crown Copyright Reserved 1997

