

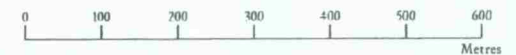
Agricultural Land Classification

Babergh Local Plan, Site 2,
Suffolk.

Legend

	Quality	Area (ha)
Grade 1	Excellent	Nil
Grade 2	Very Good	30.8
Grade 3a	Good	10.7
Grade 3b	Moderate	Nil
Grade 4	Poor	Nil
Grade 5	Very Poor	Nil
	Agricultural land not surveyed	11.6
	Other land	4.4
Boundary of survey area		
Total agricultural land area		41.5
Total survey area		57.5
* Not present within survey area		

Scale - 1:10,000



Further details contained in MAFF (1988) Agricultural Land Classification of England and Wales - Revised guidelines and criteria for grading the quality of agricultural land. MAFF (publications), London SE99 7TP. The information is accurate at base map scale but any enlargement would be misleading. Reproduction in whole or in part by any means is prohibited without the prior permission of MAFF.

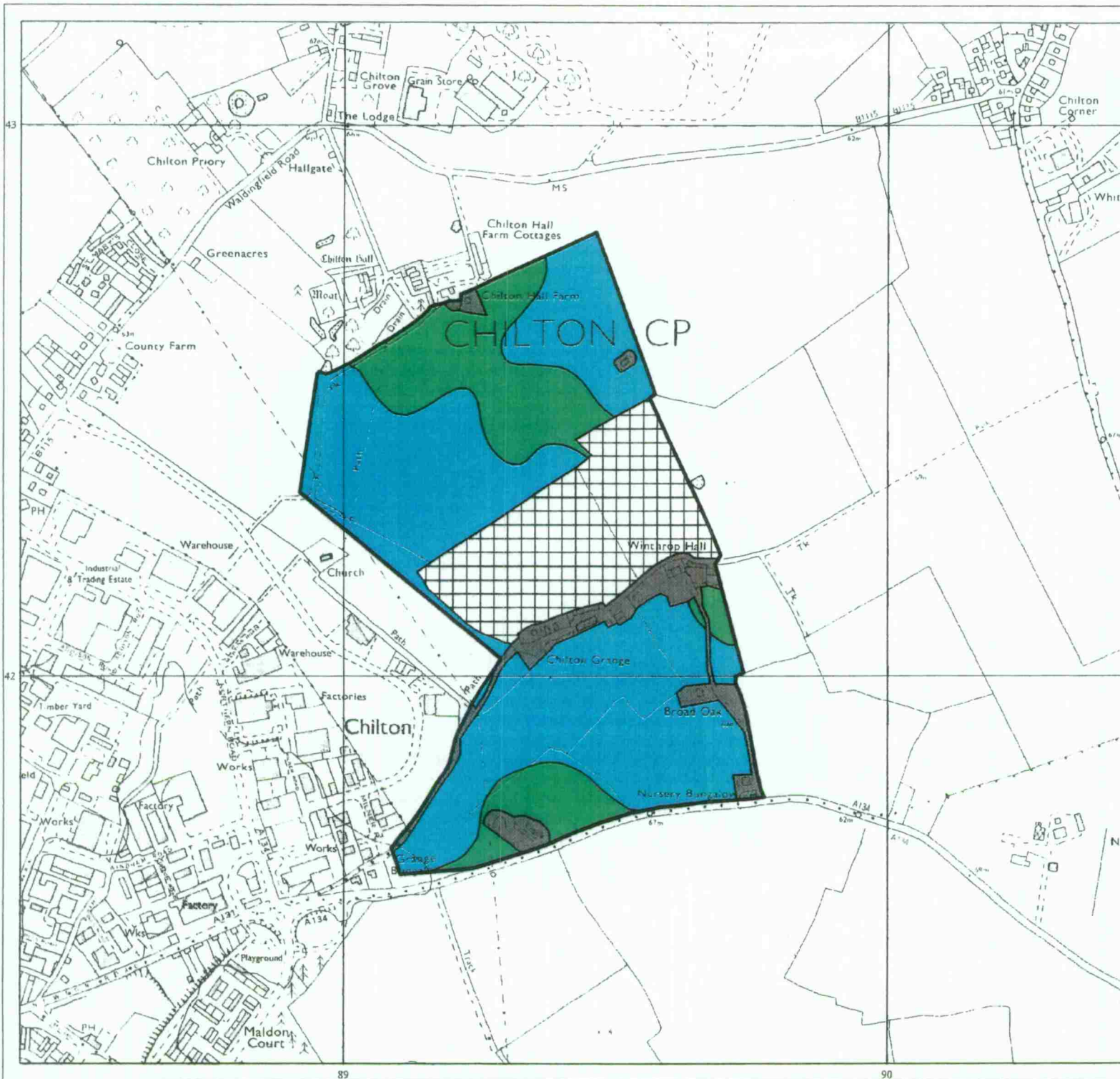
Surveyed and drawn by the Resource Planning Team, FRCA, Cambridge

Based on the 1993 Ordnance Survey 1:10 000 map with the permission of the Controller of Her Majesty's Stationery Office. Unauthorised reproduction infringes Crown copyright and may lead to prosecution or civil proceedings. MAFF Licence No: GD272361

Source maps: TL84SE

Reference no: 25/99

© Crown Copyright Reserved 1999



Agricultural Land Classification

Babergh Local Plan, Site 2,
Suffolk.

Sample Point Map

Legend

 1 Location of soil pit

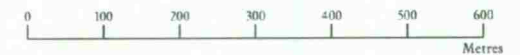
 1 Location of auger
sample point

 Boundary of
survey area

 Agricultural land not
surveyed

 Other land

Scale - 1:10,000



Further details contained in MAFF (1988) Agricultural Land Classification of England and Wales - Revised guidelines and criteria for grading the quality of agricultural land. Maiff (publications), London SE99 7TP. The information is accurate at base map scale but any enlargement would be misleading. Reproduction in whole or in part by any means is prohibited without the prior permission of MAFF.

Surveyed and drawn by the Resource Planning Team, FRCA, Cambridge.

Based on the 1993 Ordnance Survey 1:10 000 map with the permission of the Controller of Her Majesty's Stationery Office. Unauthorised reproduction infringes Crown copyright; and may lead to prosecution or civil proceedings. MAFF Licence No: GD272361

Source map(s): TL84SE

Reference no: 25/99

© Crown Copyright Reserved 1998

