













# Agricultural Land Classification Washingborough Fen, Lincs

## AGRICULTURAL LAND

Agricultural Grades		Agricultural Land Quality	
Grade 1		Very high  Very low	
Grade 2			
Grade 3	a 		
	b 		
Grade 4			
Grade 5			
Disturbed		Agricultural Buildings	
		Unsurveyed	

## NON AGRICULTURAL LAND

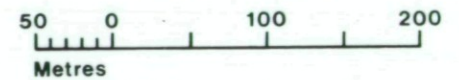
Land predominantly in urban use	
Other land primarily in non-agricultural use	

\* Land in this category does not occur on this map

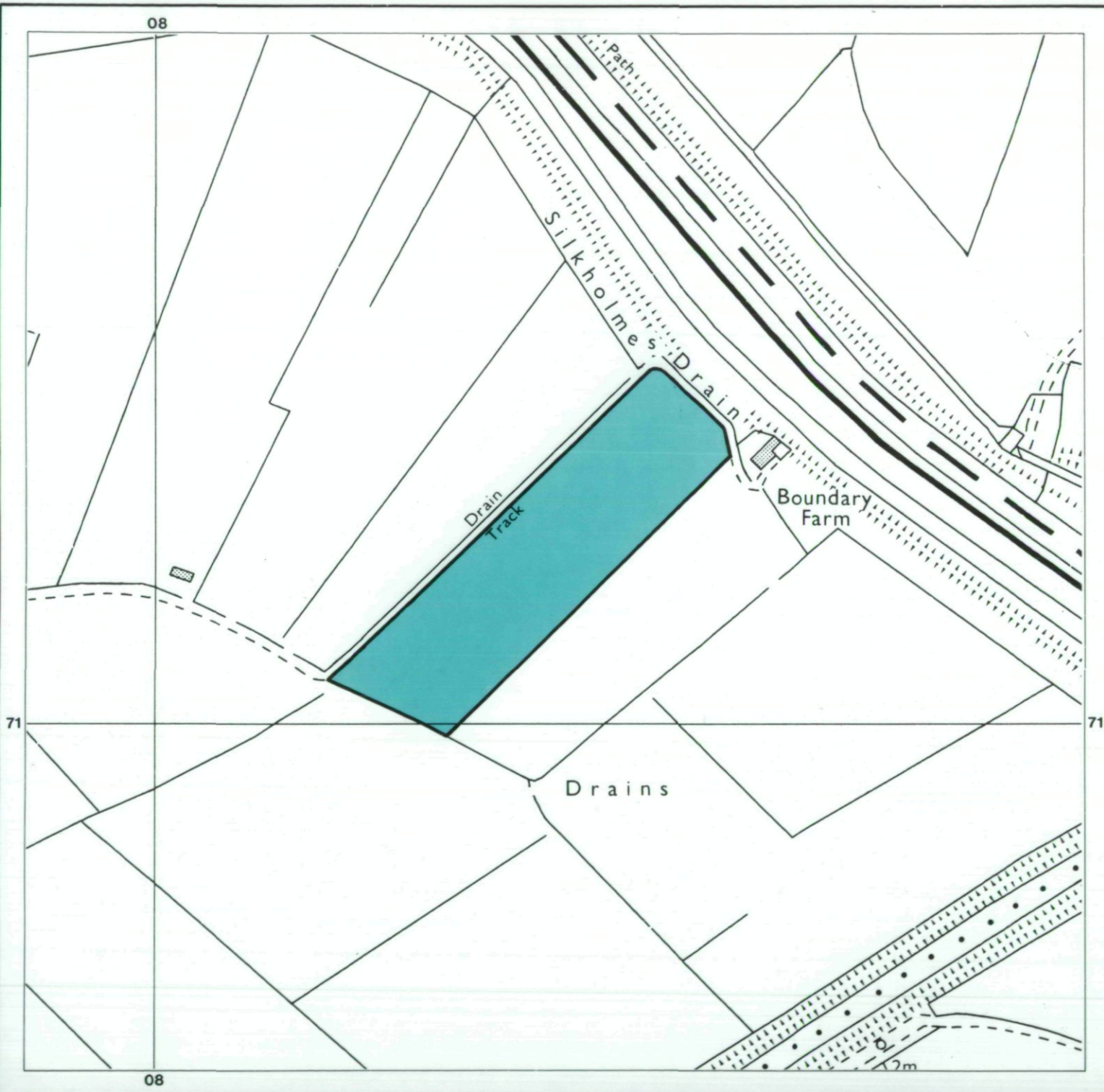
SOURCE MAPS - Base maps taken from the O.S. 1 : 10000  
Sheets TF 03 SE

This map is accurate only at the scale shown.  
Any enlargement could be misleading

Scale 1:5 000



Drawn by the Cartographic Unit,  
Farm & Countryside Service  
Cambridge, Ref. L 14 90  
Ordnance Survey maps reproduced  
with the permission of the Controller,  
H.M.S.O.  
© Crown Copyright reserved 1990



Washingborough Fen  
Field sheet  
1:2500  
Sheet TF 07 SE

NB Point grid at 25 metre interval

Tale's Cottage

42

519

58

3-347

60

13-166

14/90

61

8-098

Bunyan's House

63

1-214

78

1-137

Proposed

SITE

62

19 975

N/71/2005/89

W. Y. D. C.
PLANNING DEPT.
19 975/1939
ACK: 76
7 449



Clifford S. Hirst FRICS, MBIAT  
Chartered Surveyor, Building Consultant

Horn House, 61 West Street, Bourne, Lincs. PE10 3NB (0778) 423173

Proposed environmental area and lake.  
for Chasegrove Ltd. Site Plan.