




# Wash and North Norfolk Coast candidate Special Area of Conservation








## Map 5: Distribution of Subfeatures of the North Norfolk Coast

### Intertidal Mudflats and Sandflats: Thornham to Cley

#### Subfeatures

-  LITTORAL GRAVELS AND SANDS
-  LITTORAL MUDDY SANDS
-  LITTORAL MUDS

#### Other Biotope Complexes

-  CIRCALITTORAL MUDS
-  INFRALITTORAL MUDDY SANDS
-  LAND
-  LITTORAL MIXED SEDIMENTS
-  MODERATELY EXPOSED LITTORAL ROCK
-  SHELTERED LITTORAL ROCK
-  WATER

